Thank you!!

more trail discussion – Oct. 20 – 6pm RTS Admin Bldg

Thelma Boltin Trailhead Project

Please circle elements you like and cross out the elements you do not like with an 'X'. Provide additional feedback below.

Example A



no covered pavilions !!

yes!

Do you have any additional comments about Example A?

Keep some of the existing parking lot south of 2nd Ave.

Example B

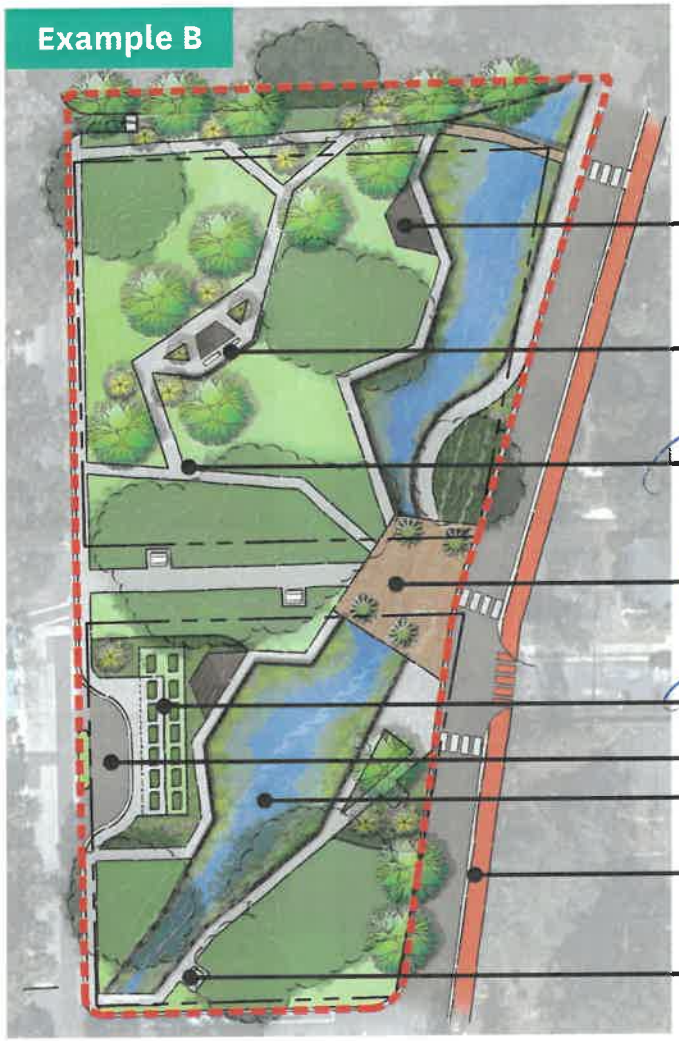

Levi Kesl

Do you have any additional comments about Example B?

Thelma Boltin Trailhead Project

Please check all of the creekside amenities you would like to see in the park.

These images illustrate different examples of a Natural Sloping Creek Edge





☑ Natural Sloping Creek Edge
(on South side only

These images illustrate different examples of a Boardwalk





☐ Boardwalk

Thelma Boltin Trailhead Project

Please check all of the creekside amenities you would like to see in the park.

These images illustrate different examples of an Overlook







☐ Overlook

These images illustrate different examples of a Plaza







☐ Plaza

Thelma Boltin Trailhead Project

Please check all of the activities you would like included in the park.



☑ Shuffleboard



☐ Chess



☐ Gathering Space



☑ Ping-Pong



☑ Activity Space

☐ Other amenities you would like included in the park.

Thelma Boltin Trailhead Project

Please check all of the elements you would like to see included in the park.

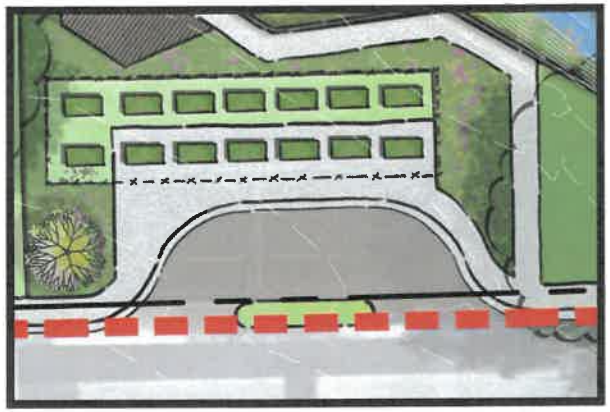

☑ Vehicular drop off

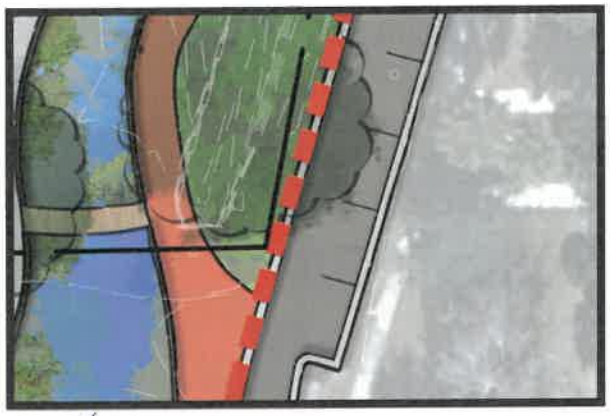

☑ On-street parking



☑ On-site parking

Keep part of existing parking lot south of 2nd Ave



☐ Remove vehicular access through the center of the site on NE 2nd Ave



☑ Retain vehicular access through the center of the site on NE 2nd Ave



Map Key

Thelma Boltin Trailhead Project

Please answer the question below.

How can we commemorate the former Thelma Boltin Center?





☐ Platform or performance area at former Thelma Boltin Center auditorium room





☑ Outline of former building footprint with commemorative signage

Kiosks / Signage describing:

- Community utilization of the Center including voting center
- Well known musicians performing @ the center (Rock n Roll Hall of Fame)
- military respite
-

Thelma Boltin Trailhead Project

Please answer the questions below.

Rank the following park characteristics from 1 to 5, with 1 being the most important to you and 5 being the least important.

___ Convenient and available parking

___ Recreational amenities

(1) Green space and landscape

___ Neighborhood gathering and activity space (acknowledge music history of the site)

___ Public art

Comments:

ADA accessible walkways/paths

Please answer the questions below.

Would you like to see the Sweetwater Greenway Loop Trail as a:



☐ **Widened sidewalk**
NE Blvd remains two-way from University Ave to NE 5th Ave

OR





☑ **Separate shared use path**
NE Blvd becomes one-way from University Ave to NE 5th Ave

Map Key



If you selected **Separate shared use path**, which of the following would you prefer?

☑ **Keep** some on-street parking, even if that means no buffer between the shared use path and the travel lane

☐ **Remove** some on-street parking to have a buffer between the shared use path and travel lane

Thelma Boltin Trailhead & Sweetwater Greenway Loop Trail Alignment Project

Please answer the question below.

Any additional feedback?

on-street parking surrounding the site is the only place to park for many of the apartments, condos, houses in the area!

Re: Public Art — popular local artist, Lenni Kest is deceased, but his son lives on NE 13th Ave, and has many of Lenni's outdoor sculptures stored at his home. Perhaps one could be placed on this site.

Please keep this page to stay engaged with the project. Return the rest of the worksheet to staff.

Thelma Boltin Trailhead & Sweetwater Greenway Loop Trail Alignment Project Information

Project Website: GainesvilleFL.gov/thelmaboltin

WSPP Project Manager: Rachel Mandell - 352-393-8544 - MandellRC@GainesvilleFL.gov

Thelma Boltin Trailhead Project

Please circle elements you like and cross out the elements you do not like with an 'X'. Provide additional feedback below.

Example A

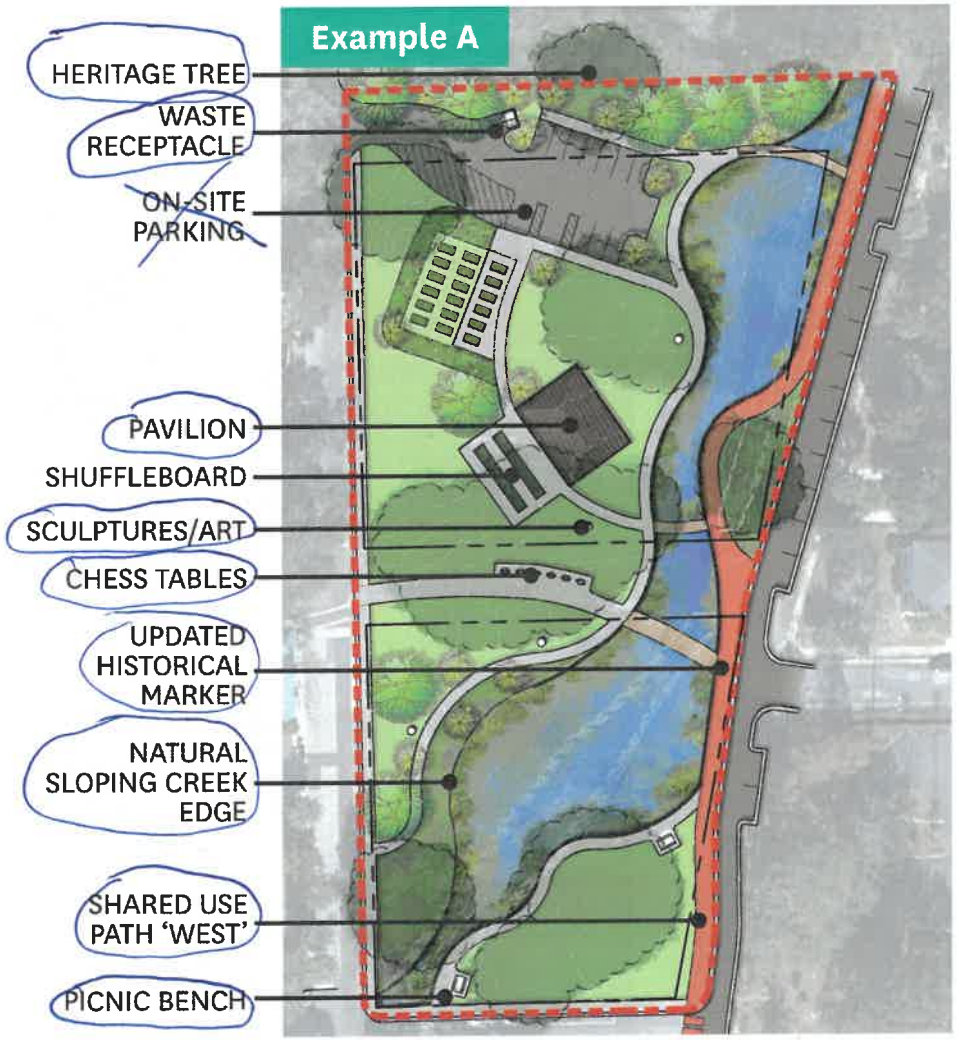

Do you have any additional comments about Example A?

Crosswalks into the site if possible
Parking ruins aesthetic + character and could contribute to less effective runoff mitigation

Example B

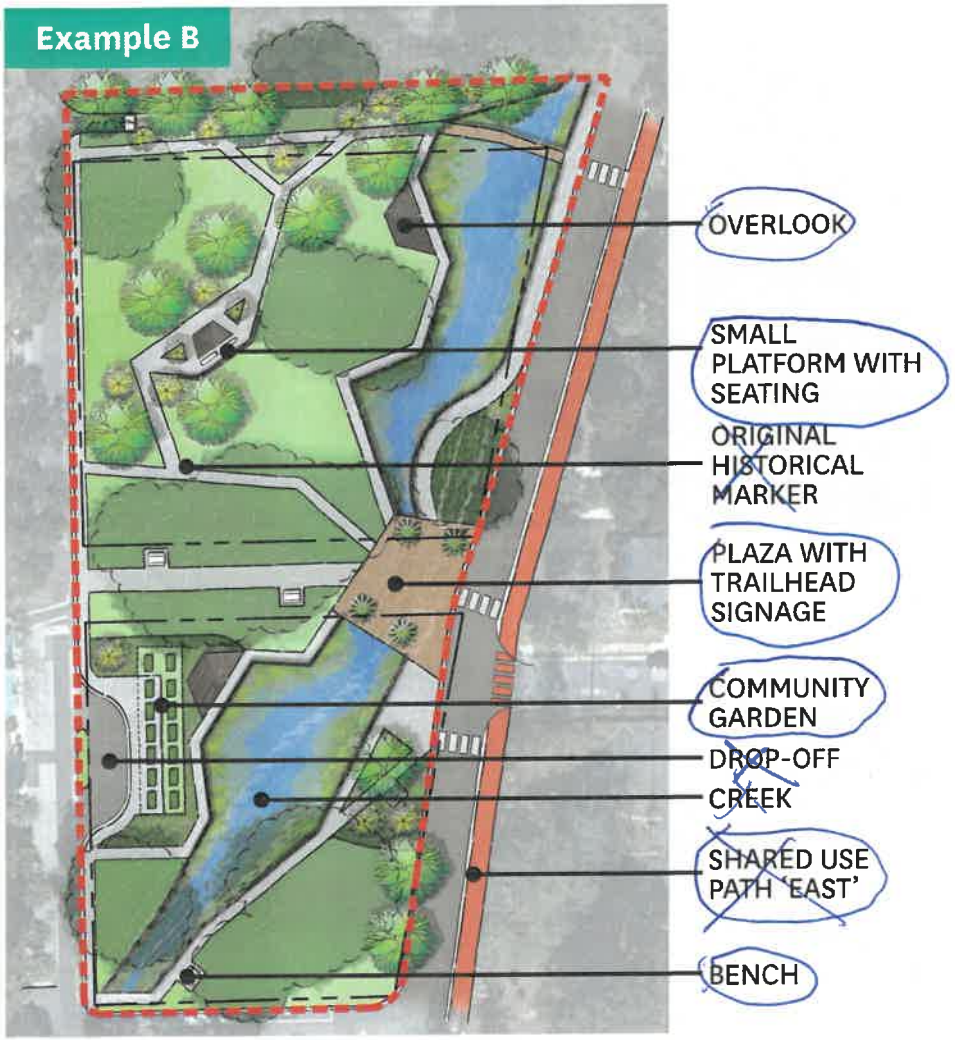

Do you have any additional comments about Example B?

Drop off should be more accessible to other forms of transportation; consider making the area more pedestrian/bike friendly.

Thelma Boltin Trailhead Project

Please check all of the creekside amenities you would like to see in the park.

These images illustrate different examples of a Natural Sloping Creek Edge





☑ Natural Sloping Creek Edge

These images illustrate different examples of a Boardwalk





☑ Boardwalk

Thelma Boltin Trailhead Project

Please check all of the creekside amenities you would like to see in the park.

These images illustrate different examples of an Overlook







☑ Overlook

These images illustrate different examples of a Plaza







☑ Plaza How big?

Thelma Boltin Trailhead Project

Please check all of the activities you would like included in the park.



☐ Shuffleboard



☑ Chess



☑ Gathering Space



☑ Ping-Pong



☑ Activity Space

☐ Other amenities you would like included in the park.

Thelma Boltin Trailhead Project

Please check all of the elements you would like to see included in the park.



☐ Vehicular drop off

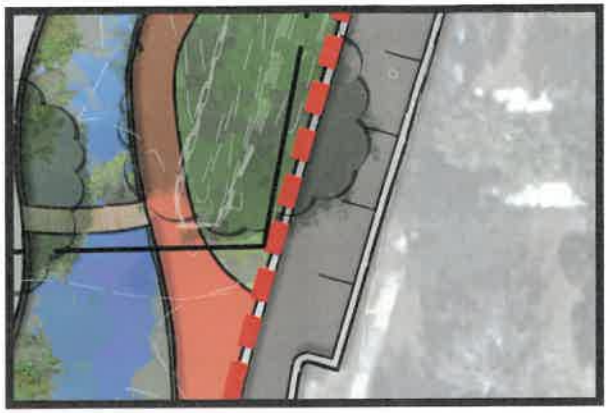

☐ On-street parking



☐ On-site parking



☑ Remove vehicular access through the center of the site on NE 2nd Ave



☐ Retain vehicular access through the center of the site on NE 2nd Ave



Map Key

Please answer the question below.

How can we commemorate the former Thelma Boltin Center?





☑ Platform or performance area at former Thelma Boltin Center auditorium room





☑ Outline of former building footprint with commemorative signage

Thelma Boltin Trailhead Project

Please answer the questions below.

Rank the following park characteristics from 1 to 5, with 1 being the most important to you and 5 being the least important.

5 Convenient and available parking

4 Recreational amenities

2 Green space and landscape

1 Neighborhood gathering and activity space

3 Public art

Comments:

Please answer the questions below.

Would you like to see the Sweetwater Greenway Loop Trail as a:



☐ **Widened sidewalk**
NE Blvd remains two-way from University Ave to NE 5th Ave

OR





☑ **Separate shared use path**
NE Blvd becomes one-way from University Ave to NE 5th Ave

Map Key



If you selected **Separate shared use path**, which of the following would you prefer?

☐ **Keep** some on-street parking, even if that means no buffer between the shared use path and the travel lane

☑ **Remove** some on-street parking to have a buffer between the shared use path and travel lane

Remove all on-street parking

Thelma Boltin Trailhead & Sweetwater Greenway Loop Trail Alignment Project

Please answer the question below.

Any additional feedback?

Thelma Boltin Trailhead Project

Please circle elements you like and cross out the elements you do not like with an 'X'. Provide additional feedback below.

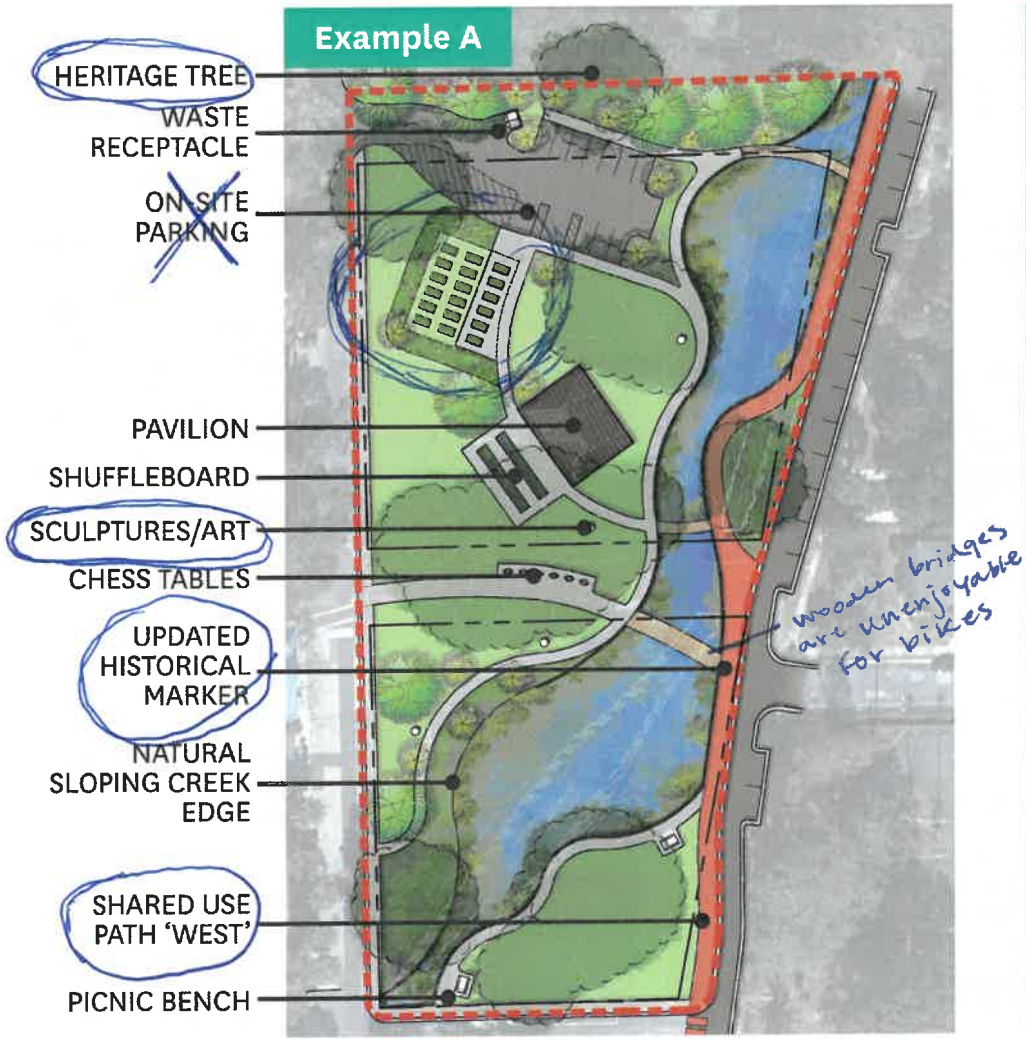

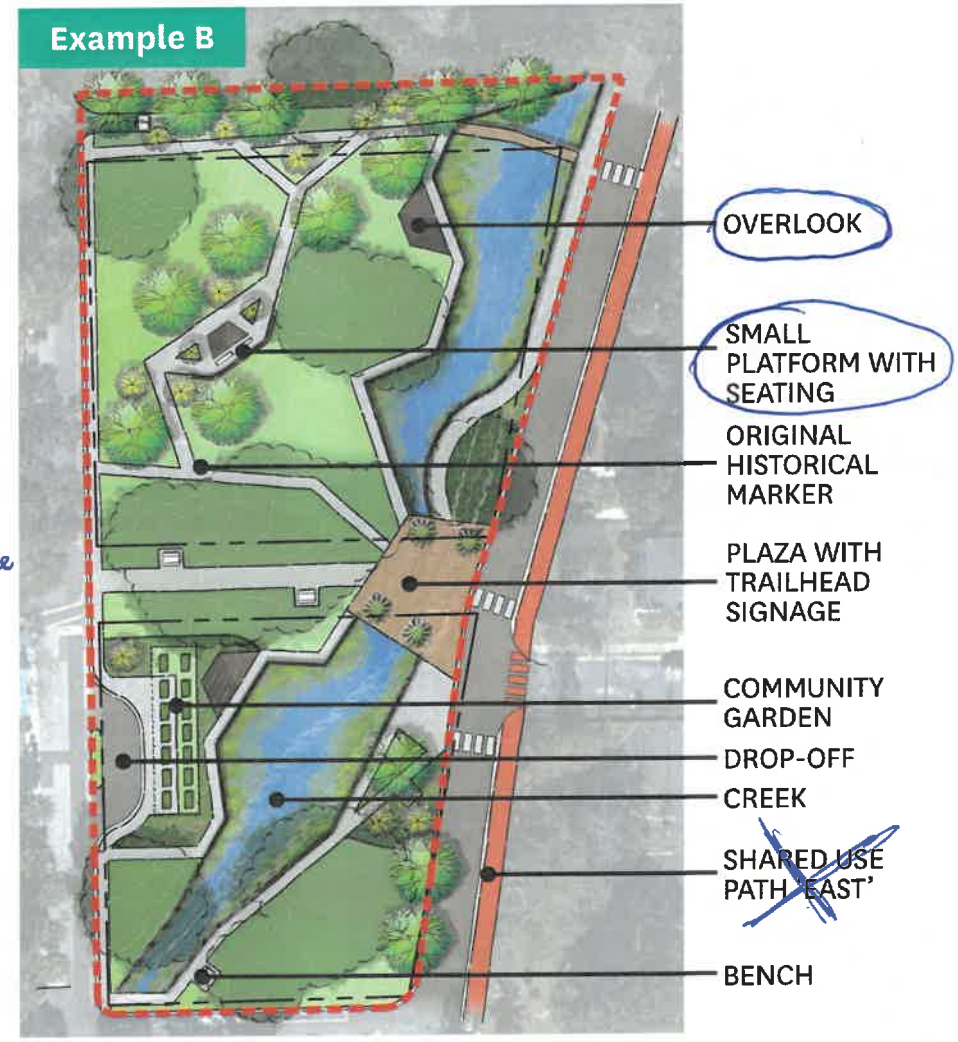

Do you have any additional comments about Example A?

the natural edge is nicer

the east side trail feels/seems safer

Do you have any additional comments about Example B?

could the platform face the grass for outdoor yoga / fitness classes

Thelma Boltin Trailhead Project

Please check all of the creekside amenities you would like to see in the park.

These images illustrate different examples of a Natural Sloping Creek Edge





☒ Natural Sloping Creek Edge

These images illustrate different examples of a Boardwalk





☐ Boardwalk

don't like these because I'm usually biking

Thelma Boltin Trailhead Project

Please check all of the creekside amenities you would like to see in the park.

These images illustrate different examples of an Overlook







☒ Overlook

I like this one the best ↑

These images illustrate different examples of a Plaza







☐ Plaza

I would like plazas a lot but I wish they were grass

Thelma Boltin Trailhead Project

Please check all of the activities you would like included in the park.



☐ Shuffleboard



☐ Chess



☒ Gathering Space



☐ Ping-Pong



☒ Activity Space

Hammock poles

☐ Other amenities you would like included in the park.

Thelma Boltin Trailhead Project

Please check all of the elements you would like to see included in the park.

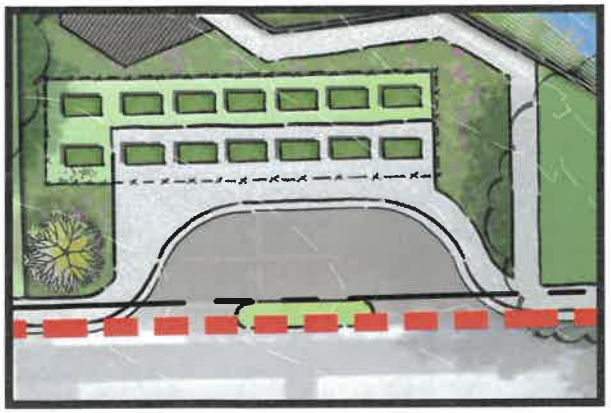

☐ Vehicular drop off

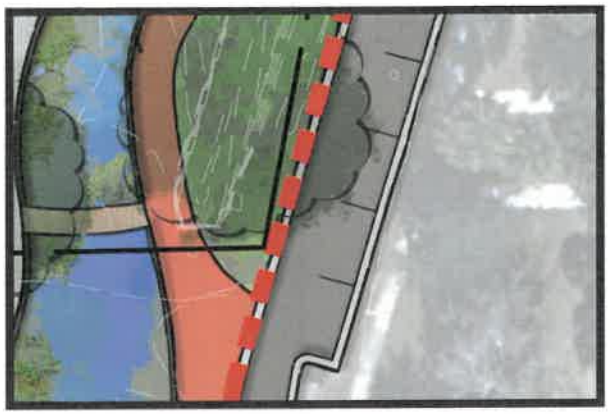

☐ On-street parking



☐ On-site parking



☒ Remove vehicular access through the center of the site on NE 2nd Ave



☐ Retain vehicular access through the center of the site on NE 2nd Ave



Map Key

Thelma Boltin Trailhead Project

Please answer the question below.

How can we commemorate the former Thelma Boltin Center?





this would be better if it was wood

☐ Platform or performance area at former Thelma Boltin Center auditorium room

I like the platform

If it's small and faces grass





☒ Outline of former building footprint with commemorative signage

Thelma Boltin Trailhead Project

Please answer the questions below.

Rank the following park characteristics from 1 to 5, with 1 being the most important to you and 5 being the least important.

5 Convenient and available parking

2 Recreational amenities

1 Green space and landscape

4 Neighborhood gathering and activity space

3 Public art

Comments:

Please answer the questions below.

Would you like to see the Sweetwater Greenway Loop Trail as a:



☐ **Widened sidewalk**
NE Blvd remains two-way from University Ave to NE 5th Ave

OR





☒ **Separate shared use path**
NE Blvd becomes one-way from University Ave to NE 5th Ave

Map Key



If you selected **Separate shared use path**, which of the following would you prefer?

☐ **Keep** some on-street parking, even if that means no buffer between the shared use path and the travel lane

☒ **Remove** some on-street parking to have a buffer between the shared use path and travel lane

- remove all parking!

Thelma Boltin Trailhead & Sweetwater Greenway Loop Trail Alignment Project

Please answer the question below.

Any additional feedback?

bike racks where you lock the frame and not just the wheels are safer

Thelma Boltin Trailhead Project

Please circle elements you like and cross out the elements you do not like with an 'X'. Provide additional feedback below.

Example A



Do you have any additional comments about Example A?

prefer curved shape of creek / natural edge

Example B

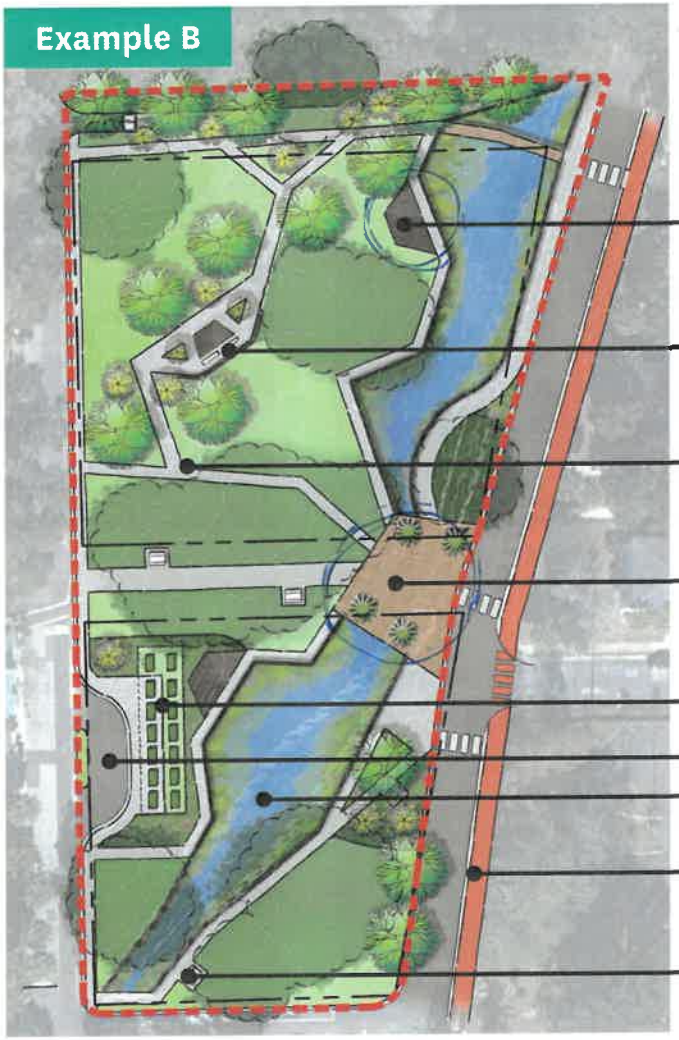

Do you have any additional comments about Example B?

Thelma Boltin Trailhead Project

Please check all of the creekside amenities you would like to see in the park.

These images illustrate different examples of a Natural Sloping Creek Edge





☐ Natural Sloping Creek Edge

These images illustrate different examples of a Boardwalk





↗ I like this style of boardwalk

☑ Boardwalk

Thelma Boltin Trailhead Project

Please check all of the creekside amenities you would like to see in the park.

These images illustrate different examples of an Overlook





☑ Overlook

These images illustrate different examples of a Plaza






☑ Plaza

Thelma Boltin Trailhead Project

Please check all of the activities you would like included in the park.



☐ Shuffleboard



☐ Chess



☑ Gathering Space



☐ Ping-Pong



☑ Activity Space

☐ Other amenities you would like included in the park.

Thelma Boltin Trailhead Project

Please check all of the elements you would like to see included in the park.

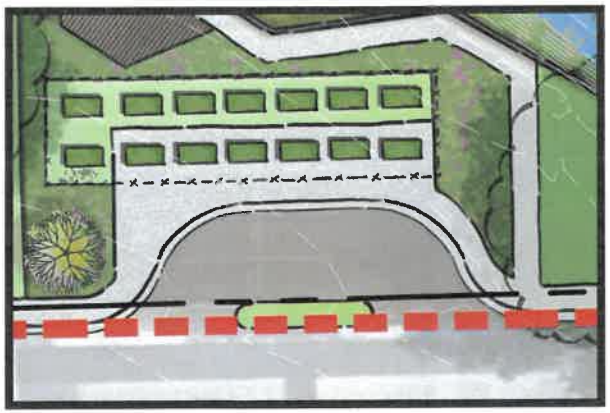

☐ Vehicular drop off

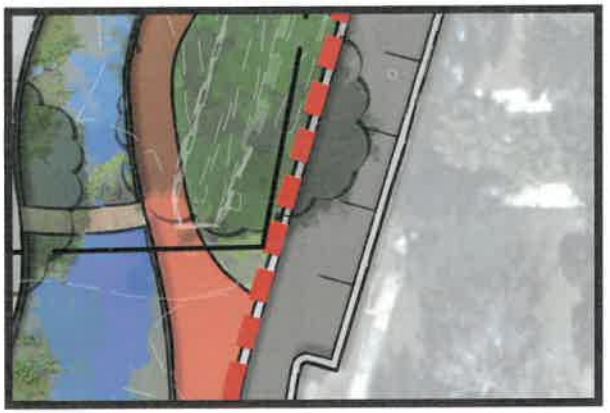

☑ On-street parking



☑ On-site parking



☑ Remove vehicular access through the center of the site on NE 2nd Ave



☐ Retain vehicular access through the center of the site on NE 2nd Ave



Map Key

Thelma Boltin Trailhead Project

Please answer the question below.

How can we commemorate the former Thelma Boltin Center?





☑ Platform or performance area at former Thelma Boltin Center auditorium room





☑ Outline of former building footprint with commemorative signage

Thelma Boltin Trailhead Project

Please answer the questions below.

Rank the following park characteristics from 1 to 5, with 1 being the most important to you and 5 being the least important.

5 Convenient and available parking

4 Recreational amenities

1 Green space and landscape

2 Neighborhood gathering and activity space

3 Public art

Comments:

Please answer the questions below.

Would you like to see the Sweetwater Greenway Loop Trail as a:



☑ **Widened sidewalk**
NE Blvd remains two-way from University Ave to NE 5th Ave

OR





☐ **Separate shared use path**
NE Blvd becomes one-way from University Ave to NE 5th Ave

Map Key



If you selected **Separate shared use path**, which of the following would you prefer?

☐ **Keep** some on-street parking, even if that means no buffer between the shared use path and the travel lane

☐ **Remove** some on-street parking to have a buffer between the shared use path and travel lane

Thelma Boltin Trailhead & Sweetwater Greenway Loop Trail Alignment Project

Please answer the question below.

Any additional feedback?

Thelma Boltin Trailhead Project

Please circle elements you like and cross out the elements you do not like with an 'X'. Provide additional feedback below.

Example A

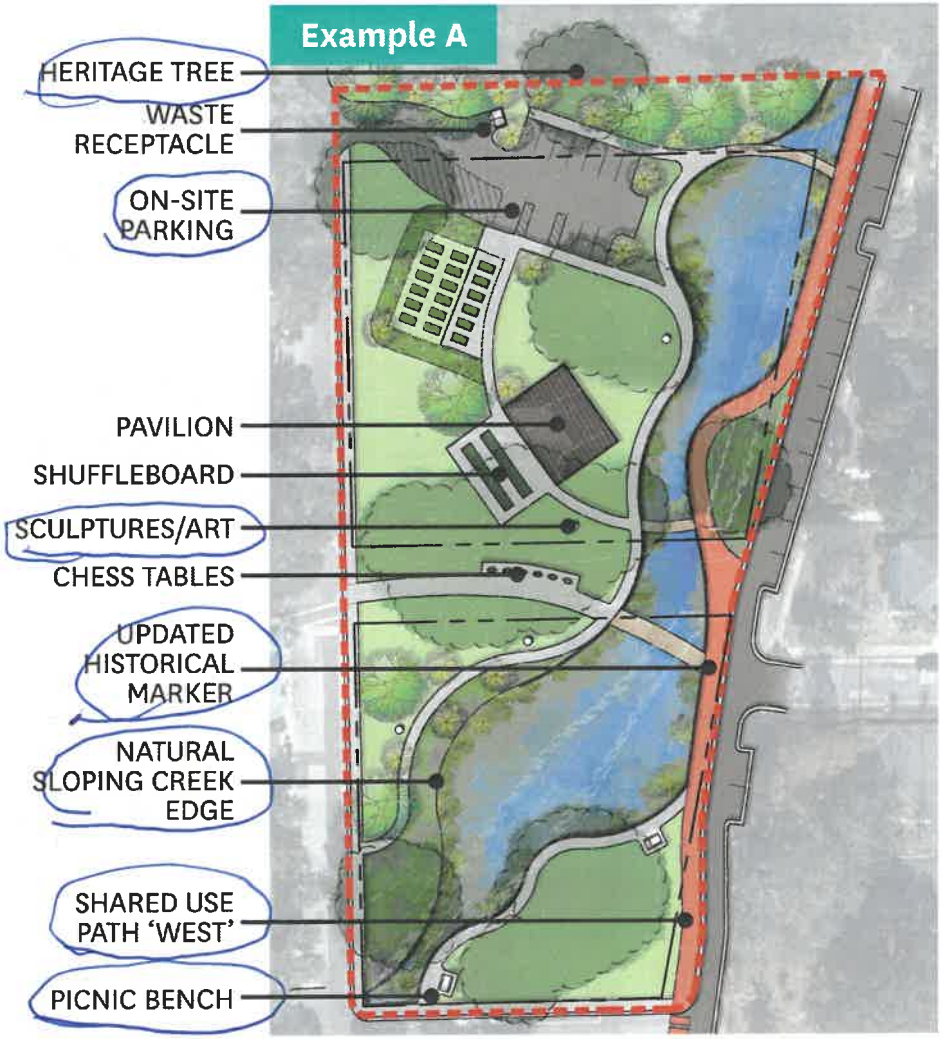

Do you have any additional comments about Example A?

Example B



Do you have any additional comments about Example B?

Thelma Boltin Trailhead Project

Please check all of the creekside amenities you would like to see in the park.

These images illustrate different examples of a Natural Sloping Creek Edge





☒ Natural Sloping Creek Edge

These images illustrate different examples of a Boardwalk





☒ Boardwalk

Thelma Boltin Trailhead Project

Please check all of the creekside amenities you would like to see in the park.

These images illustrate different examples of an Overlook







☒ Overlook

These images illustrate different examples of a Plaza







☒ Plaza

Thelma Boltin Trailhead Project

Please check all of the activities you would like included in the park.



☐ Shuffleboard



☐ Chess



☐ Gathering Space



☐ Ping-Pong



☒ Activity Space

☐ Other amenities you would like included in the park.

Thelma Boltin Trailhead Project

Please check all of the elements you would like to see included in the park.

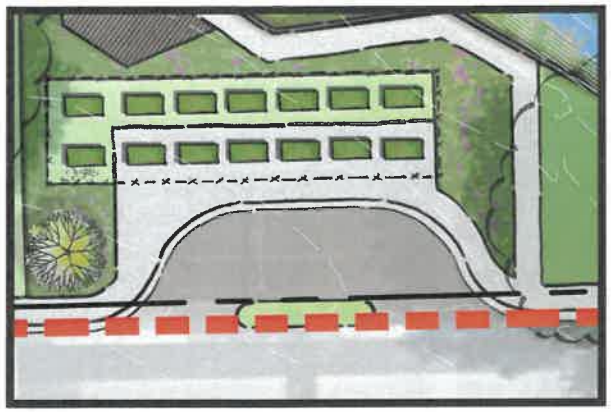

☐ Vehicular drop off

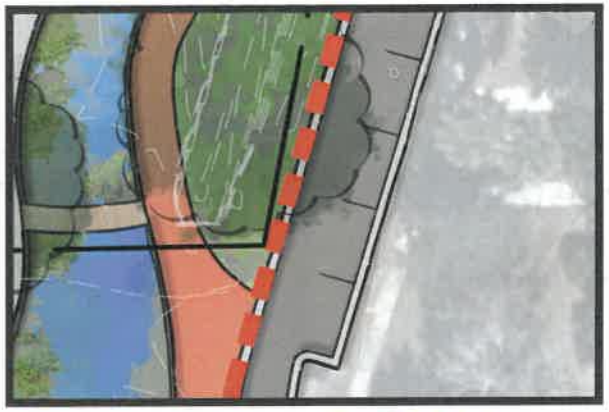

☒ On-street parking

DEPENDS ON ON-STREET AVAILABILITY — IF AVAILABLE



☒ On-site parking

— MIX THE ON-SITE



☒ Remove vehicular access through the center of the site on NE 2nd Ave



☐ Retain vehicular access through the center of the site on NE 2nd Ave



Map Key

Thelma Boltin Trailhead Project

Please answer the question below.

How can we commemorate the former Thelma Boltin Center?





☐ Platform or performance area at former Thelma Boltin Center auditorium room





☐ Outline of former building footprint with commemorative signage

No Pref.

Thelma Boltin Trailhead Project

Please answer the questions below.

Rank the following park characteristics from 1 to 5, with 1 being the most important to you and 5 being the least important.

2 Convenient and available parking

5 Recreational amenities

1 Green space and landscape

4 Neighborhood gathering and activity space

3 Public art

Comments:

Recreational Amenities could possibly be sited in Sweetwater.

Please answer the questions below.

Would you like to see the Sweetwater Greenway Loop Trail as a:



☐ **Widened sidewalk**
NE Blvd remains two-way from University Ave to NE 5th Ave

OR





☒ **Separate shared use path**
NE Blvd becomes one-way from University Ave to NE 5th Ave

Map Key



If you selected **Separate shared use path**, which of the following would you prefer?

☒ **Keep** some on-street parking, even if that means no buffer between the shared use path and the travel lane

☐ **Remove** some on-street parking to have a buffer between the shared use path and travel lane

Thelma Boltin Trailhead & Sweetwater Greenway Loop Trail Alignment Project

Please answer the question below.

Any additional feedback?

SOME AMENITIES THAT ARE NOT SPECIFICALLY TIED TO THE SITE CAN BE POSITIONED ON OTHER SITES ALONG THE GREENWAY LOOP (E.G., SWEETWATER PARK, SOUTH OF THE MATTHESON MUSEUM).

Please keep this page to stay engaged with the project. Return the rest of the worksheet to staff.

Thelma Boltin Trailhead & Sweetwater Greenway Loop Trail Alignment Project Information

Project Website: GainesvilleFL.gov/thelmaboltin

WSPP Project Manager: Rachel Mandell - 352-393-8544 - MandellRC@GainesvilleFL.gov

Thelma Boltin Trailhead Project

Please circle elements you like and cross out the elements you do not like with an 'X'. Provide additional feedback below.

Example A



Do you have any additional comments about Example A?

Example B

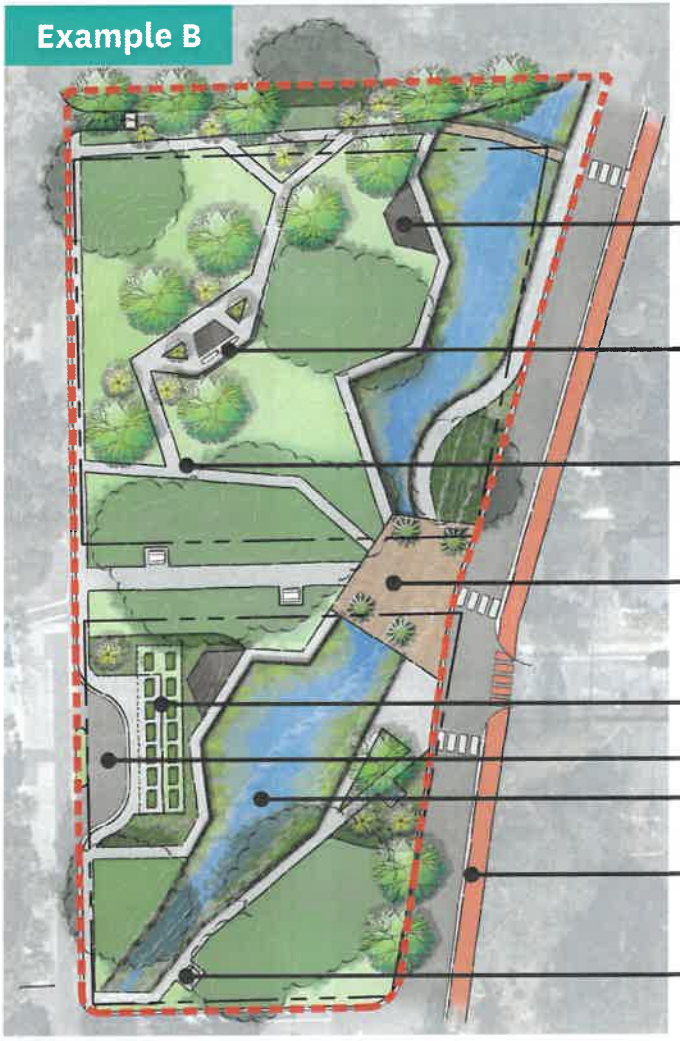

Do you have any additional comments about Example B?

Thelma Boltin Trailhead Project

Please check all of the creekside amenities you would like to see in the park.

These images illustrate different examples of a Natural Sloping Creek Edge







☑ Natural Sloping Creek Edge

Cypress trees like upper part of Duck Pond would be great.

These images illustrate different examples of a Boardwalk







☑ Boardwalk

20

Thelma Boltin Trailhead Project

Please check all of the creekside amenities you would like to see in the park.

These images illustrate different examples of an Overlook







☐ Overlook

These images illustrate different examples of a Plaza







☐ Plaza

NO

Thelma Boltin Trailhead Project

Please check all of the activities you would like included in the park.



☐ Shuffleboard

NO



☐ Chess

NO



☐ Gathering Space

NO



☐ Ping-Pong

NO



☐ Activity Space

NO

☐ Other amenities you would like included in the park.

Thelma Boltin Trailhead Project

Please check all of the elements you would like to see included in the park.

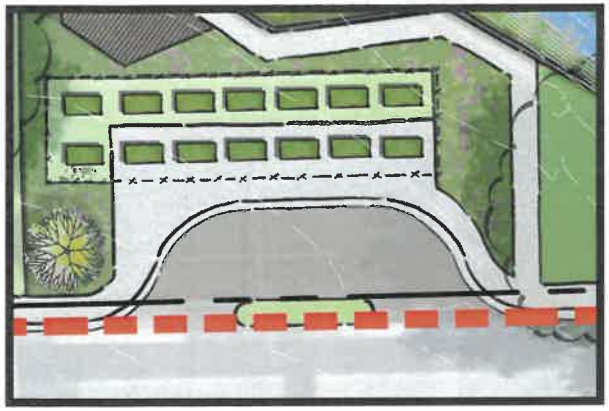

☐ Vehicular drop off

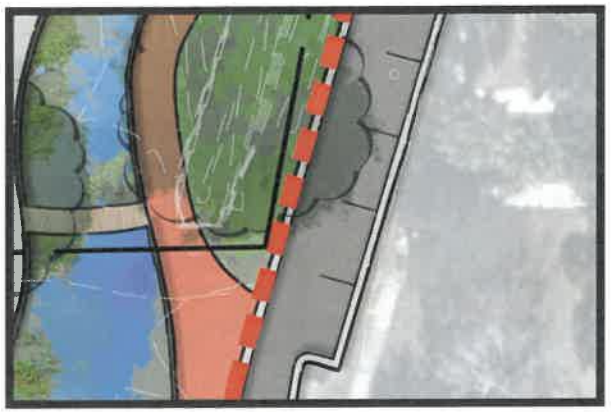

☐ On-street parking



!! ☒ On-site parking
but it currently encourages night use



☒ Remove vehicular access through the center of the site on NE 2nd Ave

!! yes



☐ Retain vehicular access through the center of the site on NE 2nd Ave



Map Key

Thelma Boltin Trailhead Project

Please answer the question below.

How can we commemorate the former Thelma Boltin Center?





☐ Platform or performance area at former Thelma Boltin Center auditorium room

NO





☐ Outline of former building footprint with commemorative signage

NO

Thelma Boltin Trailhead Project

Please answer the questions below.

Rank the following park characteristics from 1 to 5, with 1 being the most important to you and 5 being the least important.

___ Convenient and available parking

___ Recreational amenities

___ Green space and landscape

___ Neighborhood gathering and activity space

___ Public art

Comments:

Please answer the questions below.

Would you like to see the Sweetwater Greenway Loop Trail as a:



☐ **Widened sidewalk**
NE Blvd remains two-way from University Ave to NE 5th Ave

OR





☐ **Separate shared use path**
NE Blvd becomes one-way from University Ave to NE 5th Ave

Map Key



If you selected **Separate shared use path**, which of the following would you prefer?

☑ **Keep** some on-street parking, even if that means no buffer between the shared use path and the travel lane

☐ **Remove** some on-street parking to have a buffer between the shared use path and travel lane

Please answer the question below.

Any additional feedback?

Please keep this page to stay engaged with the project. Return the rest of the worksheet to staff.

Thelma Boltin Trailhead & Sweetwater Greenway Loop Trail Alignment Project Information

Project Website: GainesvilleFL.gov/thelmaboltin

WSPP Project Manager: Rachel Mandell - 352-393-8544 - MandellRC@GainesvilleFL.gov

Thelma Boltin Trailhead Project

Please circle elements you like and cross out the elements you do not like with an 'X'. Provide additional feedback below.

Example A



Do you have any additional comments about Example A?

A is better than B overall, but sad that it came to this.

Example B

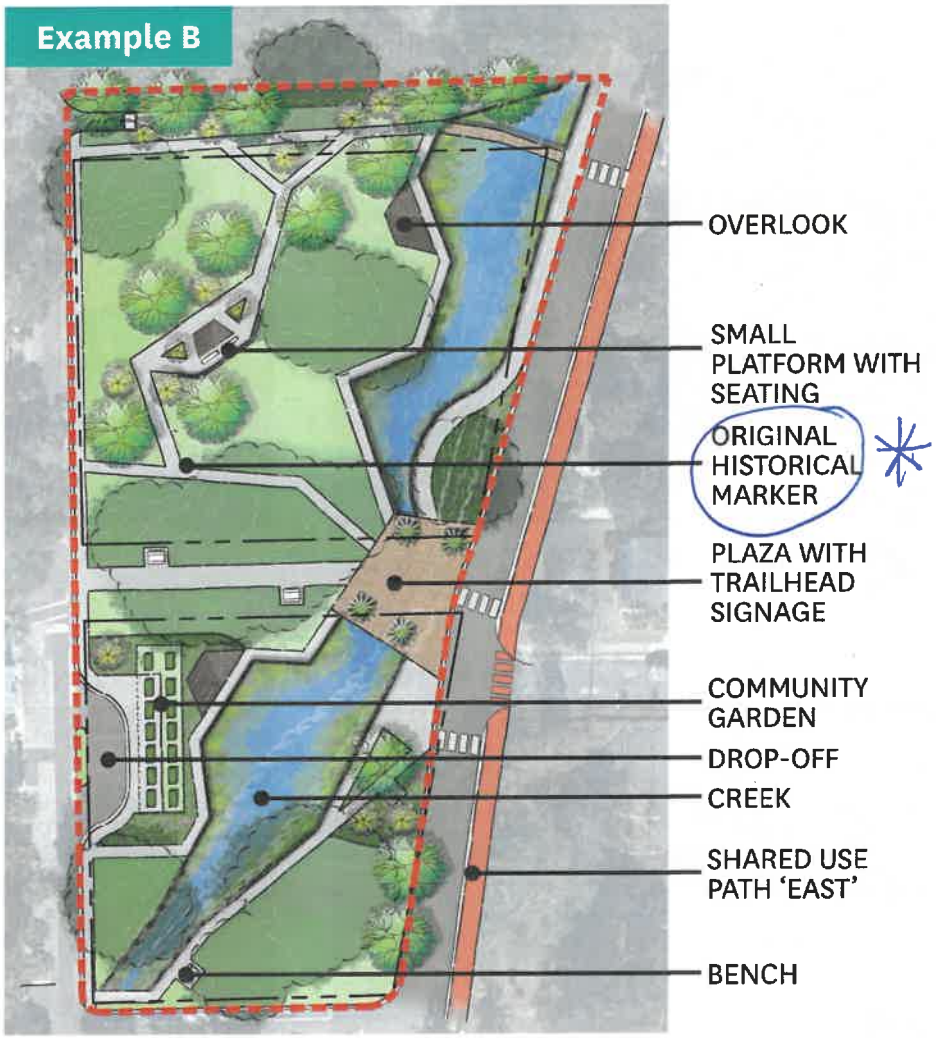

Do you have any additional comments about Example B?

Please put the original historic marker back that was removed when the city commissioners changed their plan votes from 4-3 to 6-1 for immediate demolition after the work to reopen it should have been completed.

Thelma Boltin Trailhead Project

Please check all of the creekside amenities you would like to see in the park.

These images illustrate different examples of a Natural Sloping Creek Edge





☒ Natural Sloping Creek Edge

These images illustrate different examples of a Boardwalk





☐ Boardwalk ? where & why needed ? another maintenance project - expensive to preserve

Thelma Boltin Trailhead Project

Please check all of the creekside amenities you would like to see in the park.

Why? A more natural creek would be preferable to any of these.

These images illustrate different examples of an Overlook







☐ Overlook

These images illustrate different examples of a Plaza







☐ Plaza

Thelma Boltin Trailhead Project

Please check all of the activities you would like included in the park.



☐ Shuffleboard



☐ Chess



☐ Gathering Space

Please replace as close as possible to original one & other historic features when used by the servicemen.



☐ Ping-Pong



☐ Activity Space

☐ Other amenities you would like included in the park.

Thelma Boltin Trailhead Project

Please check all of the elements you would like to see included in the park.

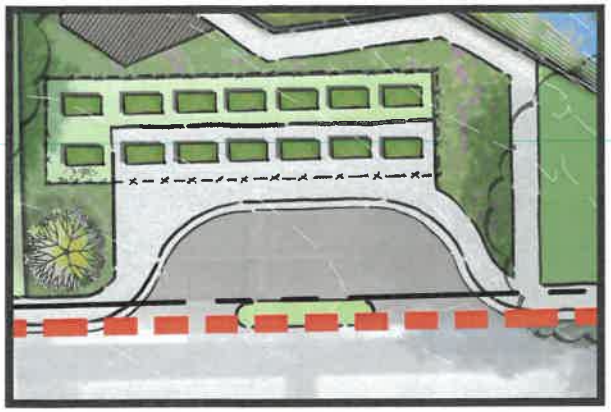

☐ Vehicular drop off

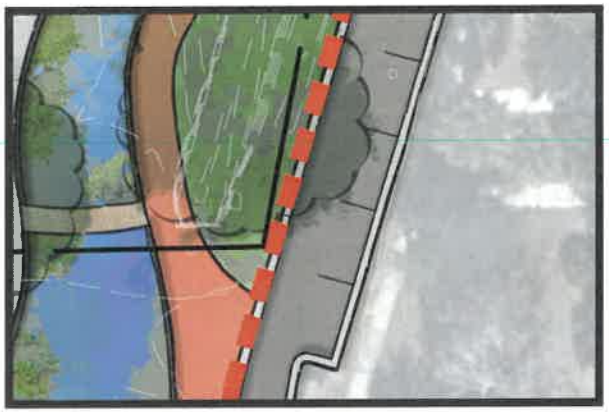

☐ On-street parking



☒ On-site parking



☐ Remove vehicular access through the center of the site on NE 2nd Ave



☒ Retain vehicular access through the center of the site on NE 2nd Ave



Map Key

Thelma Boltin Trailhead Project

Please answer the question below.

How can we commemorate the former Thelma Boltin Center?





☐ Platform or performance area at former Thelma Boltin Center auditorium room





☒ Outline of former building footprint with commemorative signage

Thelma Boltin Trailhead Project

Please answer the questions below.

Rank the following park characteristics from 1 to 5, with 1 being the most important to you and 5 being the least important.

5 Convenient and available parking

4 Recreational amenities

1 Green space and landscape more natural

3 Neighborhood gathering and activity space

2 Public art what would this encompass? Statue & memorial to Thelma Boltin & the famous musicians who performed here & commemorates the servicemen who used this building for recreation. The beloved structure that was here was an important part of Gainesville's culture & history. We shared important memories here - dance classes, Teen Time, Recreational activities, and beautiful concert performances as recently as March 2019 & cancelled 2 days before in 2020

Comments:

Sadly, these expensive ideas can not replace the special structure that provided all these amenities & more - well loved & used & renovated in 1999-2002.

Sweetwater Greenway Loop Trail Alignment Project

Please answer the questions below.

Would you like to see the Sweetwater Greenway Loop Trail as a:



☐ **Widened sidewalk**
NE Blvd remains two-way from University Ave to NE 5th Ave

OR





☐ **Separate shared use path**
NE Blvd becomes one-way from University Ave to NE 5th Ave

Map Key



If you selected **Separate shared use path**, which of the following would you prefer?

☐ **Keep** some on-street parking, even if that means no buffer between the shared use path and the travel lane

☐ **Remove** some on-street parking to have a buffer between the shared use path and travel lane

none of the above
Reconnect existing sidewalks for connectivity where needed.

Please answer the question below.

Any additional feedback?

I regret that any of this is being considered & using $2 million of our Wild Spaces / Public Places taxes, when the beloved Thelma Boltin should have received these funds & been restored & reopened. The city had already "updated" it less than 20 years before they closed it for the COVID ~~& had pandemic, and provided a beautiful performance~~ space. They also had a wing that would have been perfect for offices & was being used for storage. ~~$5,000 a month~~ These funds would have been appropriate for keeping our historic gem maintained and available for community & staff used. Sadly, these ideas can not replace what was lost.

Thelma Boltin Trailhead Project

Please circle elements you like and cross out the elements you do not like with an 'X'. Provide additional feedback below.

Example A



Do you have any additional comments about Example A?

outline buildy

Example B

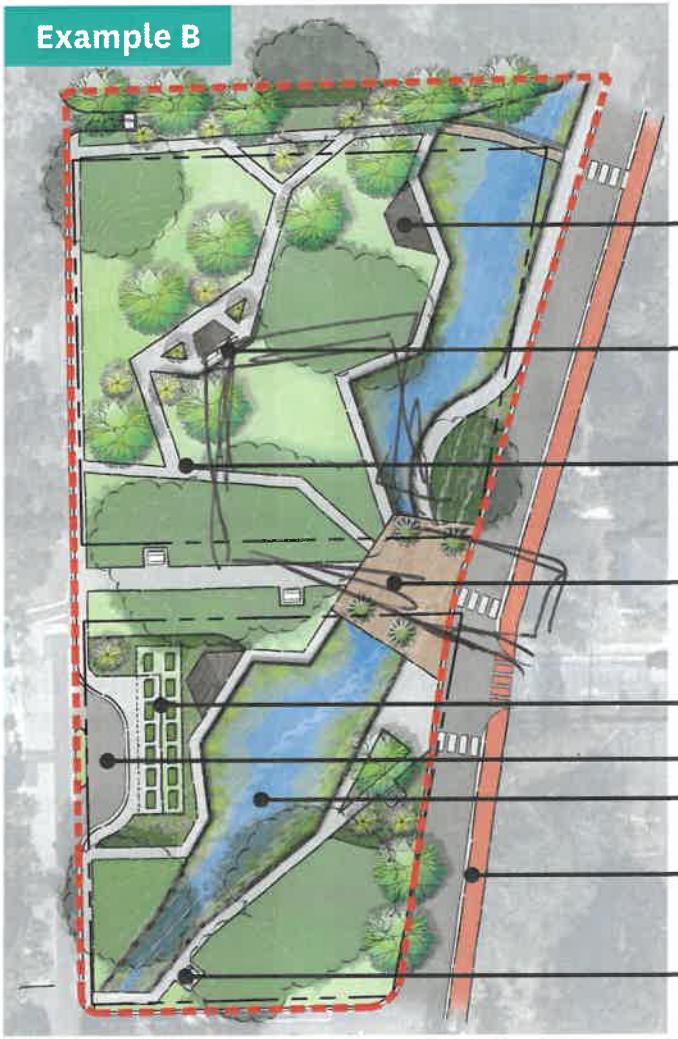

Do you have any additional comments about Example B?

Thelma Boltin Trailhead Project

Please check all of the creekside amenities you would like to see in the park.

These images illustrate different examples of a Natural Sloping Creek Edge





☐ Natural Sloping Creek Edge

These images illustrate different examples of a Boardwalk





☐ Boardwalk

OK

Thelma Boltin Trailhead Project

Please check all of the creekside amenities you would like to see in the park.

These images illustrate different examples of an Overlook





☐ Overlook

These images illustrate different examples of a Plaza






☐ Plaza

Thelma Boltin Trailhead Project

Please check all of the activities you would like included in the park.



☐ Shuffleboard



☐ Chess



☐ Gathering Space



☐ Ping-Pong



☐ Activity Space

☐ Other amenities you would like included in the park.

Thelma Boltin Trailhead Project

Please check all of the elements you would like to see included in the park.

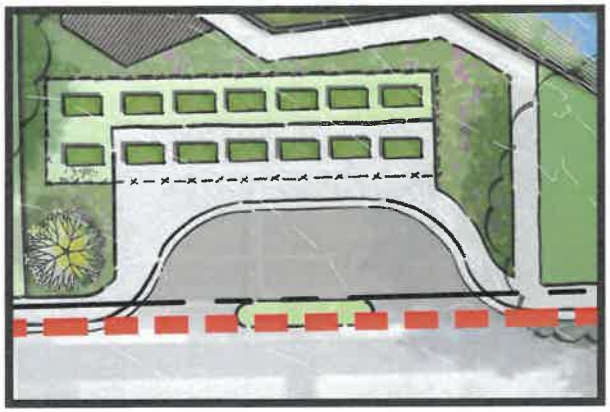

☐ Vehicular drop off

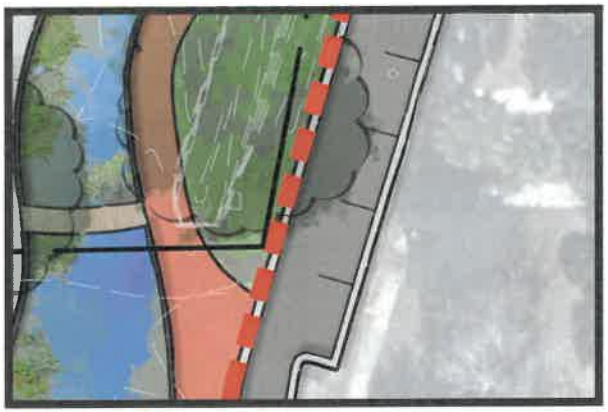

☐ On-street parking



☐ On-site parking



☐ Remove vehicular access through the center of the site on NE 2nd Ave



☐ Retain vehicular access through the center of the site on NE 2nd Ave



Map Key

Thelma Boltin Trailhead Project

Please answer the question below.

How can we commemorate the former Thelma Boltin Center?





☐ Platform or performance area at former Thelma Boltin Center auditorium room

OK





☒ Outline of former building footprint with commemorative signage

YES!

Thelma Boltin Trailhead Project

Please answer the questions below.

Rank the following park characteristics from 1 to 5, with 1 being the most important to you and 5 being the least important.

___ Convenient and available parking

___ Recreational amenities

✓ Green space and landscape

___ Neighborhood gathering and activity space

___ Public art

Comments:

Please answer the questions below.

Would you like to see the Sweetwater Greenway Loop Trail as a:



☐ **Widened sidewalk**
NE Blvd remains two-way from University Ave to NE 5th Ave

OR





☐ **Separate shared use path**
NE Blvd becomes one-way from University Ave to NE 5th Ave

Map Key



If you selected **Separate shared use path**, which of the following would you prefer?

☐ **Keep** some on-street parking, even if that means no buffer between the shared use path and the travel lane

☐ **Remove** some on-street parking to have a buffer between the shared use path and travel lane

Thelma Boltin Trailhead & Sweetwater Greenway Loop Trail Alignment Project

Please answer the question below.

Any additional feedback?

Why all these photos of things that won't be built? None of these are proportionate to the site. No matter what you put here, it will never serve as many people as could be served for a multitude of purposes throughout the year by the Thelma Bolton Center.

Please keep this page to stay engaged with the project. Return the rest of the worksheet to staff.

Thelma Boltin Trailhead & Sweetwater Greenway Loop Trail Alignment Project Information

Project Website: GainesvilleFL.gov/thelmaboltin

WSPP Project Manager: Rachel Mandell - 352-393-8544 - MandellRC@GainesvilleFL.gov

Thelma Boltin Trailhead Project

Please circle elements you like and cross out the elements you do not like with an 'X'. Provide additional feedback below.

I would strongly suggest you choose the 'Plan C' that the Friends of Thelma Boltin prepared as having more appeal with representation of a

Example A



Do you have any additional comments about Example A?

Example B



Do you have any additional comments about Example B?

Thelma Boltin Trailhead Project

Please check all of the creekside amenities you would like to see in the park.

These images illustrate different examples of a Natural Sloping Creek Edge





☐ Natural Sloping Creek Edge

These images illustrate different examples of a Boardwalk





☐ Boardwalk

Thelma Boltin Trailhead Project

Please check all of the creekside amenities you would like to see in the park.

These images illustrate different examples of an Overlook







☐ Overlook

These images illustrate different examples of a Plaza







☐ Plaza

Thelma Boltin Trailhead Project

Please check all of the activities you would like included in the park.



☐ Shuffleboard



☐ Chess



☐ Gathering Space



☐ Ping-Pong



☐ Activity Space

☐ Other amenities you would like included in the park.

Thelma Boltin Trailhead Project

Please check all of the elements you would like to see included in the park.

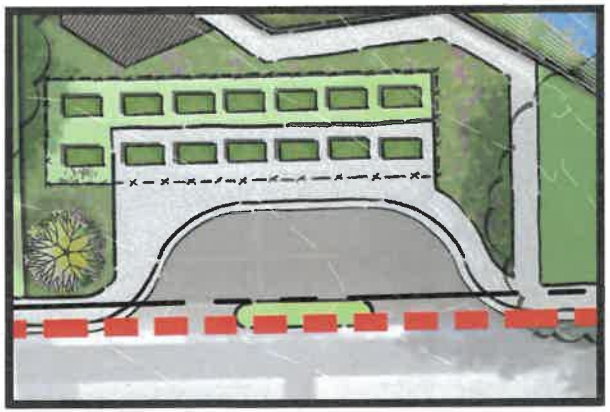

☐ Vehicular drop off

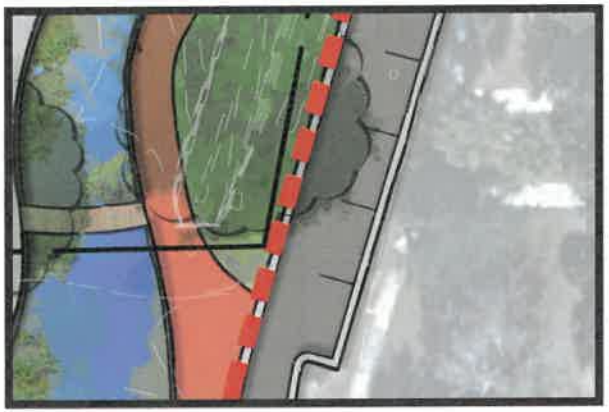

☐ On-street parking



☐ On-site parking



☐ Remove vehicular access through the center of the site on NE 2nd Ave



☐ Retain vehicular access through the center of the site on NE 2nd Ave



Map Key

↖ make it one way

Please answer the question below.

How can we commemorate the former Thelma Boltin Center?





☐ Platform or performance area at former Thelma Boltin Center auditorium room





☑ Outline of former building footprint with commemorative signage

made with original bricks to ~~conserve~~ maintain some semblance of the historical site that was unfortunately demolished

Thelma Boltin Trailhead Project

Please answer the questions below.

Rank the following park characteristics from 1 to 5, with 1 being the most important to you and 5 being the least important.

___ Convenient and available parking

___ Recreational amenities

___ Green space and landscape

___ Neighborhood gathering and activity space

___ Public art

(1) Replace historic markers to its original placement

(2) make /

Use Plan "C" that was prepared by the Friends of Thelma Boltin

Comments:

Please answer the questions below.

Would you like to see the Sweetwater Greenway Loop Trail as a:



☐ **Widened sidewalk**
NE Blvd remains two-way from University Ave to NE 5th Ave

OR





☐ **Separate shared use path**
NE Blvd becomes one-way from University Ave to NE 5th Ave

Map Key



If you selected **Separate shared use path**, which of the following would you prefer?

☐ **Keep** some on-street parking, even if that means no buffer between the shared use path and the travel lane

☐ **Remove** some on-street parking to have a buffer between the shared use path and travel lane

Thelma Boltin Trailhead & Sweetwater Greenway Loop Trail Alignment Project

Please answer the question below.

Any additional feedback?

Please keep this page to stay engaged with the project. Return the rest of the worksheet to staff.

Thelma Boltin Trailhead & Sweetwater Greenway Loop Trail Alignment Project Information

Project Website: GainesvilleFL.gov/thelmaboltin

WSPP Project Manager: Rachel Mandell - 352-393-8544 - MandellRC@GainesvilleFL.gov

Thelma Boltin Trailhead Project

Please circle elements you like and cross out the elements you do not like with an 'X'. Provide additional feedback below.

Example A



- HERITAGE TREE
- WASTE RECEPTACLE
- ON-SITE PARKING
- PAVILION
- SHUFFLEBOARD
- SCULPTURES/ART
- CHESS TABLES
- UPDATED HISTORICAL MARKER
- NATURAL SLOPING CREEK EDGE
- SHARED USE PATH 'WEST'
- PICNIC BENCH

Do you have any additional comments about Example A?

CROSSWALK WIDE ENUFF
TO SERVE AS OVERLOOK & BLOCKING TRAFFIC

Example B



- OVERLOOK
- SMALL PLATFORM WITH SEATING
- ORIGINAL HISTORICAL MARKER
- PLAZA WITH TRAILHEAD SIGNAGE
- COMMUNITY GARDEN
- DROP-OFF
- CREEK
- SHARED USE PATH 'EAST'
- BENCH

Do you have any additional comments about Example B?

No Rectilinear

Thelma Boltin Trailhead Project

Please check all of the creekside amenities you would like to see in the park.

These images illustrate different examples of a Natural Sloping Creek Edge





☑ Natural Sloping Creek Edge

These images illustrate different examples of a Boardwalk





☑ Boardwalk

Thelma Boltin Trailhead Project

Please check all of the creekside amenities you would like to see in the park.

These images illustrate different examples of an Overlook







☒ ~~Overlook~~ use BOARDWALK

NO

These images illustrate different examples of a Plaza







☐ ~~Plaza~~

NO

Thelma Boltin Trailhead Project

Please check all of the activities you would like included in the park.



☐ Shuffleboard NO



☐ Chess OK



☐ Gathering Space Yes



☐ Ping-Pong NO



☐ Activity Space Yes

Descriptions of flora & fauna EDUCATE!!!

☐ Other amenities you would like included in the park.

Thelma Boltin Trailhead Project

Please check all of the elements you would like to see included in the park.

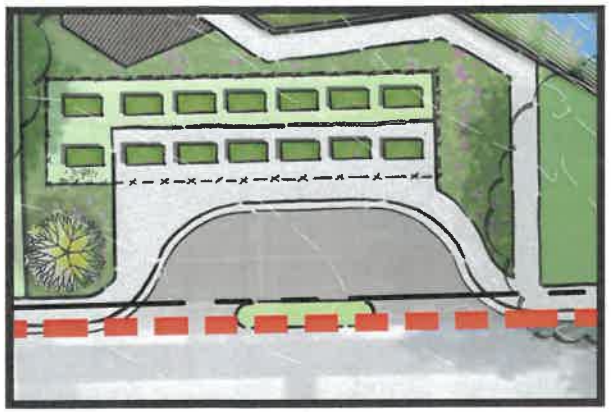

☑ Vehicular drop off

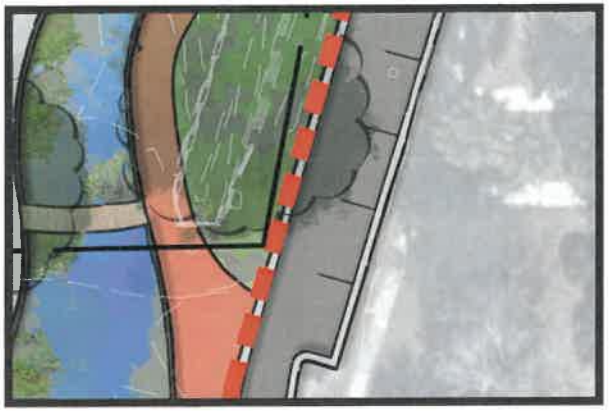

☐ On-street parking



☐ On-site parking



☑ Remove vehicular access through the center of the site on NE 2nd Ave



☐ Retain vehicular access through the center of the site on NE 2nd Ave



Map Key

Thelma Boltin Trailhead Project

Please answer the question below.

How can we commemorate the former Thelma Boltin Center?





☐ Platform or performance area at former Thelma Boltin Center auditorium room

performance space outlined By music inspired Sculpture





☒ Outline of former building footprint with commemorative signage

Thelma Boltin Trailhead Project

Please answer the questions below.

Rank the following park characteristics from 1 to 5, with 1 being the most important to you and 5 being the least important.

5 Convenient and available parking

5 Recreational amenities

1 Green space and landscape

1 Neighborhood gathering and activity space

1 Public art

Comments: This is a small communal space. I'd RATHER Think of it as a space to enjoy the creek a bit of quiet, learn some history, contemplate & occasional community/neighborhood gathering.

Please answer the questions below.

Would you like to see the Sweetwater Greenway Loop Trail as a:



☐ **Widened sidewalk**
NE Blvd remains two-way from University Ave to NE 5th Ave

OR





☒ **Separate shared use path**
NE Blvd becomes one-way from University Ave to NE 5th Ave

Map Key



If you selected **Separate shared use path**, which of the following would you prefer?

☐ **Keep** some on-street parking, even if that means no buffer between the shared use path and the travel lane

☒ **Remove** some on-street parking to have a buffer between the shared use path and travel lane

Thelma Boltin Trailhead & Sweetwater Greenway Loop Trail Alignment Project

Please answer the question below.

Any additional feedback?

Keep the K. I. S. S. principle in MIND.

Thelma Boltin Trailhead Project

Please circle elements you like and cross out the elements you do not like with an 'X'. Provide additional feedback below.

Example A



Do you have any additional comments about Example A?

I like the Example C the best!

Example B

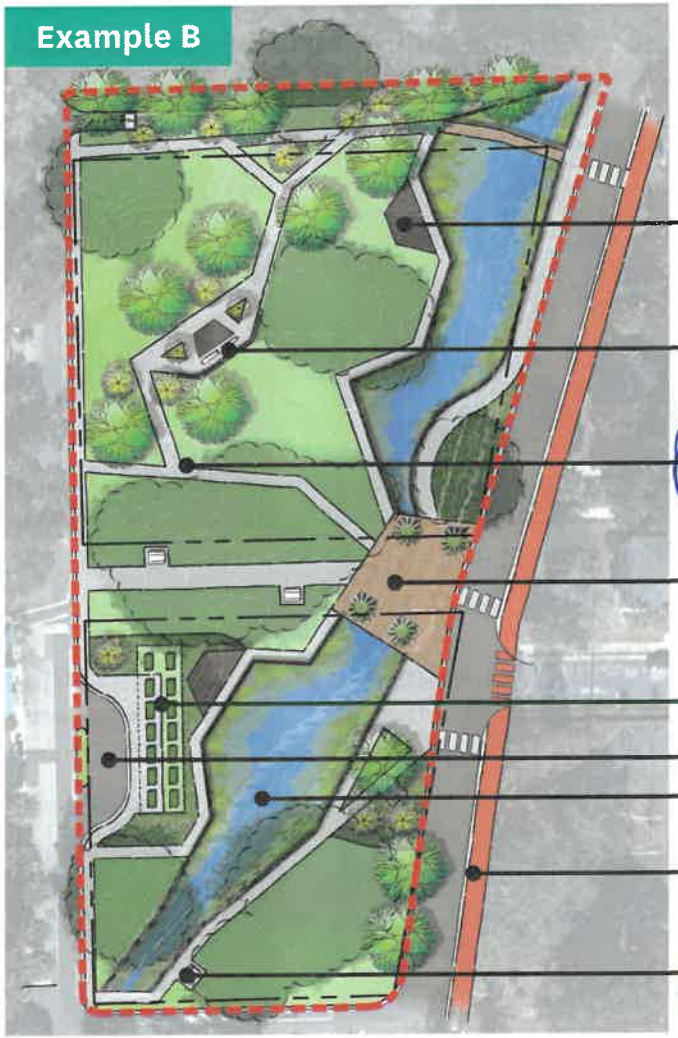

Do you have any additional comments about Example B?

More historical kiosks & markers

Thelma Boltin Trailhead Project

Please check all of the creekside amenities you would like to see in the park.

These images illustrate different examples of a Natural Sloping Creek Edge





☒ Natural Sloping Creek Edge

These images illustrate different examples of a Boardwalk





☐ Boardwalk NO

Thelma Boltin Trailhead Project

Please check all of the creekside amenities you would like to see in the park.

I like Concept C, None of these

These images illustrate different examples of an Overlook







☐ Overlook NO

These images illustrate different examples of a Plaza







☐ Plaza NO

Thelma Boltin Trailhead Project

Please check all of the activities you would like included in the park.



☑ Shuffleboard



☐ Chess



☐ Gathering Space NO



☐ Ping-Pong



☐ Activity Space

☐ Other amenities you would like included in the park.

Thelma Boltin Trailhead Project

Please check all of the elements you would like to see included in the park.

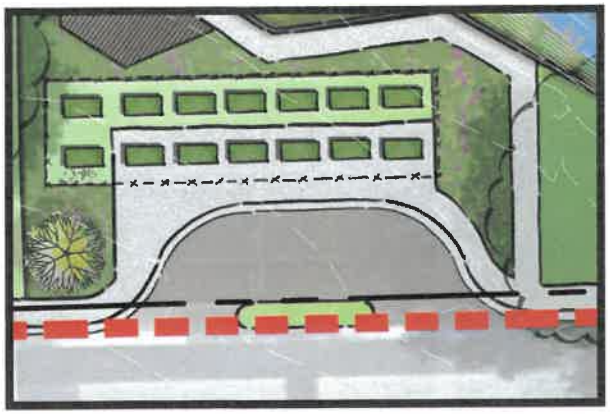

☐ Vehicular drop off

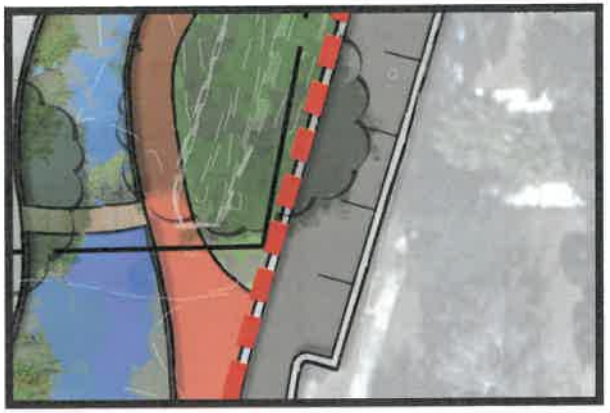

☐ On-street parking



☑ On-site parking
As in Concept C



☐ Remove vehicular access through the center of the site on NE 2nd Ave



☐ Retain vehicular access through the center of the site on NE 2nd Ave



Map Key

Thelma Boltin Trailhead Project

Please answer the question below.

How can we commemorate the former Thelma Boltin Center?





NO

☐ Platform or performance area at former Thelma Boltin Center auditorium room





☑ Outline of former building footprint with commemorative signage

As in Concept C

Several historical info kiosks on the site

Thelma Boltin Trailhead Project

Please answer the questions below.

Rank the following park characteristics from 1 to 5, with 1 being the most important to you and 5 being the least important.

___ Convenient and available parking

4 Recreational amenities but NOT Pavilions + platforms → Picnic Tables are nice - Benches are nice -

3 Green space and landscape

5 Neighborhood gathering and activity space But NOT Platforms + Pavilions

___ Public art

1 History is #1
2 Reserving Enviroment #2 } so Greenspace, I guess?

Comments:

Please answer the questions below.

Would you like to see the Sweetwater Greenway Loop Trail as a:



☐ **Widened sidewalk**
NE Blvd remains two-way from University Ave to NE 5th Ave

OR





☐ **Separate shared use path**
NE Blvd becomes one-way from University Ave to NE 5th Ave

Map Key



If you selected **Separate shared use path**, which of the following would you prefer?

☐ **Keep** some on-street parking, even if that means no buffer between the shared use path and the travel lane

☐ **Remove** some on-street parking to have a buffer between the shared use path and travel lane

Thelma Boltin Trailhead & Sweetwater Greenway Loop Trail Alignment Project

Please answer the question below.

Any additional feedback?

Please, please, please consider all the features in Concept C

Please, please include all the history – the music, the soldiers, etc

Thelma Boltin Trailhead Project

Please circle elements you like and cross out the elements you do not like with an 'X'. Provide additional feedback below.

Example A



Do you have any additional comments about Example A?

MUCH Better than B - But with modifications on CONCEPT C

Example B



Do you have any additional comments about Example B?

Too Angular — DO NOT like.

Thelma Boltin Trailhead Project

Please check all of the creekside amenities you would like to see in the park.

These images illustrate different examples of a Natural Sloping Creek Edge





☑ Natural Sloping Creek Edge

These images illustrate different examples of a Boardwalk





☐ Boardwalk

Thelma Boltin Trailhead Project

Please check all of the creekside amenities you would like to see in the park.

These images illustrate different examples of an Overlook







☐ Overlook

These images illustrate different examples of a Plaza







☐ Plaza

Thelma Boltin Trailhead Project

Please check all of the activities you would like included in the park.



☑ Shuffleboard Historic



☐ Chess



☐ Gathering Space



☐ Ping-Pong



☐ Activity Space

☐ Other amenities you would like included in the park.

Thelma Boltin Trailhead Project

Please check all of the elements you would like to see included in the park.

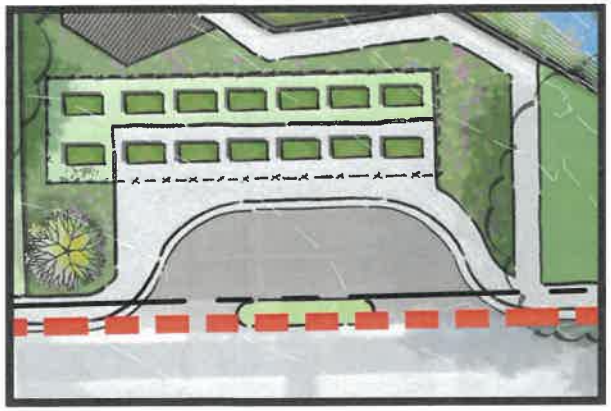

☐ Vehicular drop off

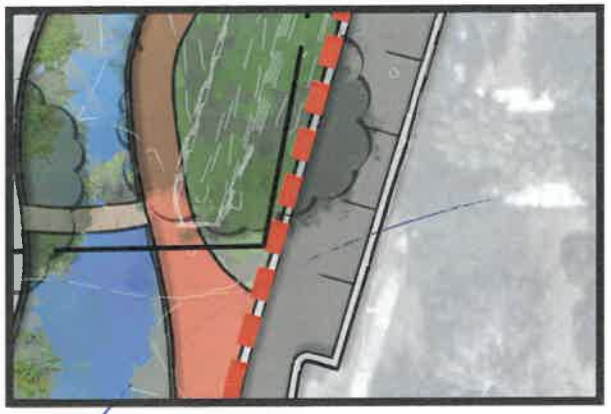

☑ On-street parking



☑ On-site parking



☑ Remove vehicular access through the center of the site on NE 2nd Ave



☐ Retain vehicular access through the center of the site on NE 2nd Ave



Map Key

Thelma Boltin Trailhead Project

Please answer the question below.

Concept C

How can we commemorate the former Thelma Boltin Center?





☐ Platform or performance area at former Thelma Boltin Center auditorium room





☑ Outline of former building footprint with commemorative signage

Concept C

Thelma Boltin Trailhead Project

Please answer the questions below.

Rank the following park characteristics from 1 to 5, with 1 being the most important to you and 5 being the least important.

1 Convenient and available parking

___ Recreational amenities

✓ Green space and landscape

___ Neighborhood gathering and activity space

___ Public art

Comments: Concept C is better

Please answer the questions below.

Would you like to see the Sweetwater Greenway Loop Trail as a:



☐ **Widened sidewalk**
NE Blvd remains two-way from University Ave to NE 5th Ave

OR





☑ **Separate shared use path**
NE Blvd becomes one-way from University Ave to NE 5th Ave

Map Key



If you selected **Separate shared use path**, which of the following would you prefer?

☑ **Keep** some on-street parking, even if that means no buffer between the shared use path and the travel lane

☐ **Remove** some on-street parking to have a buffer between the shared use path and travel lane

Please answer the question below.

Any additional feedback? Concept C is better

Thelma Boltin Trailhead Project

Please circle elements you like and cross out the elements you do not like with an 'X'. Provide additional feedback below.

Example A



Do you have any additional comments about Example A?

needs historic marker & salvaged sign

Example B



Do you have any additional comments about Example B?

don't like hard angles

Thelma Boltin Trailhead Project

Please check all of the creekside amenities you would like to see in the park.

These images illustrate different examples of a Natural Sloping Creek Edge





☐ Natural Sloping Creek Edge one edge

These images illustrate different examples of a Boardwalk





☐ Boardwalk no room for?

Thelma Boltin Trailhead Project

Please check all of the creekside amenities you would like to see in the park.

These images illustrate different examples of an Overlook







☒ Overlook

These images illustrate different examples of a Plaza







☒ Plaza

Thelma Boltin Trailhead Project

Please check all of the activities you would like included in the park.



☑ Shuffleboard yes



☑ Chess yes



☐ Gathering Space



☐ Ping-Pong



☐ Activity Space

Sculpture
of WWII soldiers
Thelma Boltin
Hall of Famers inducting

☐ Other amenities you would like included in the park.

Thelma Boltin Trailhead Project

Please check all of the elements you would like to see included in the park.

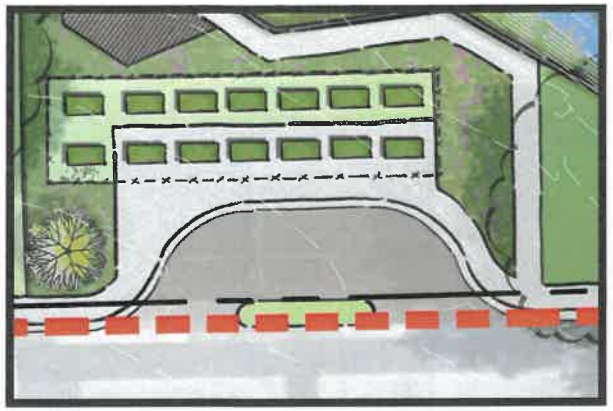

☐ Vehicular drop off

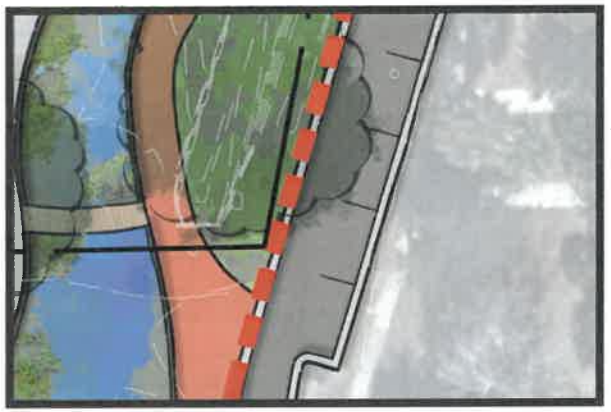

☐ On-street parking



☐ On-site parking no



☐ Remove vehicular access through the center of the site on NE 2nd Ave



☐ Retain vehicular access through the center of the site on NE 2nd Ave ?



Map Key

Thelma Boltin Trailhead Project

Please answer the question below.

How can we commemorate the former Thelma Boltin Center?





☐ Platform or performance area at former Thelma Boltin Center auditorium room





☑ Outline of former building footprint with commemorative signage yes!

Thelma Boltin Trailhead Project

Please answer the questions below.

Rank the following park characteristics from 1 to 5, with 1 being the most important to you and 5 being the least important.

___ Convenient and available parking

___ Recreational amenities

1 Green space and landscape # 1 Historic artifacts

___ Neighborhood gathering and activity space

___ Public art

Comments:

No mention of historic memorabilia or landmarks

Please answer the questions below.

Would you like to see the Sweetwater Greenway Loop Trail as a:



☐ **Widened sidewalk**
NE Blvd remains two-way from University Ave to NE 5th Ave

OR





☐ **Separate shared use path**
NE Blvd becomes one-way from University Ave to NE 5th Ave

Map Key



If you selected **Separate shared use path**, which of the following would you prefer?

☐ **Keep** some on-street parking, even if that means no buffer between the shared use path and the travel lane

☐ **Remove** some on-street parking to have a buffer between the shared use path and travel lane

Thelma Boltin Trailhead & Sweetwater Greenway Loop Trail Alignment Project

Please answer the question below.

Any additional feedback?

Thelma Boltin Trailhead Project

Please circle elements you like and cross out the elements you do not like with an 'X'. Provide additional feedback below.

Example A



Do you have any additional comments about Example A?

Example B

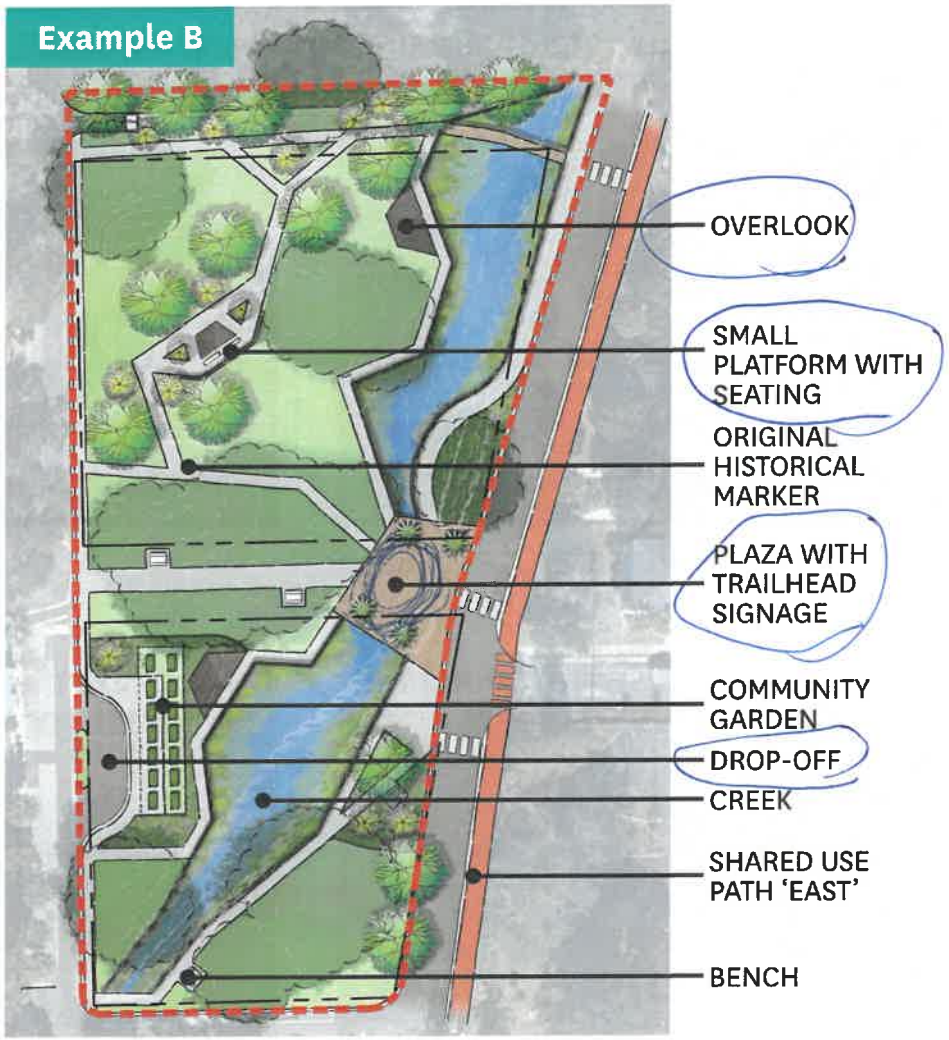

Do you have any additional comments about Example B?

Thelma Boltin Trailhead Project

Please check all of the creekside amenities you would like to see in the park.

These images illustrate different examples of a Natural Sloping Creek Edge





☒ Natural Sloping Creek Edge

These images illustrate different examples of a Boardwalk





☐ Boardwalk

Thelma Boltin Trailhead Project

Please check all of the creekside amenities you would like to see in the park.

These images illustrate different examples of an Overlook







☒ Overlook

These images illustrate different examples of a Plaza







☒ Plaza

Thelma Boltin Trailhead Project

Please check all of the activities you would like included in the park.



☐ Shuffleboard



☐ Chess



☐ Gathering Space



☐ Ping-Pong



☐ Activity Space

Agnostic to this. Please not too many. Keep it simple / low maintenance. The trail is enough for activity

☐ Other amenities you would like included in the park.

Thelma Boltin Trailhead Project

Please check all of the elements you would like to see included in the park.

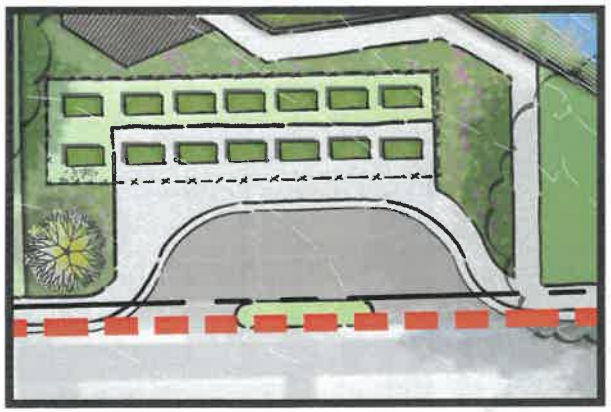

☐ Vehicular drop off

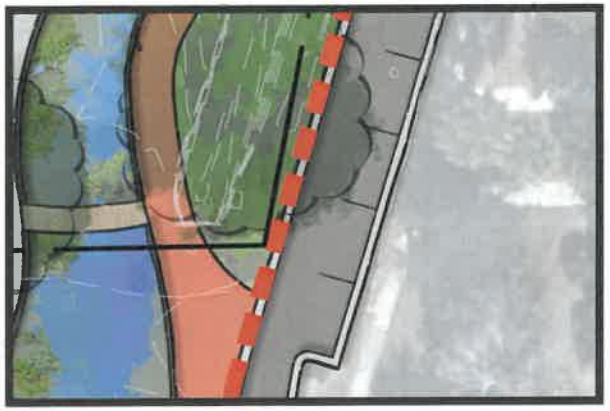

☑ On-street parking



☐ On-site parking



☑ Remove vehicular access through the center of the site on NE 2nd Ave



☐ Retain vehicular access through the center of the site on NE 2nd Ave



Map Key

Interesting; How much diverted to other residential streets. Collateral impact.

Thelma Boltin Trailhead Project

Please answer the question below.

How can we commemorate the former Thelma Boltin Center?





☐ Platform or performance area at former Thelma Boltin Center auditorium room





☐ Outline of former building footprint with commemorative signage

Commerate signage is sufficient.

Thelma Boltin Trailhead Project

Please answer the questions below.

Rank the following park characteristics from 1 to 5, with 1 being the most important to you and 5 being the least important.

5 Convenient and available parking

___ Recreational amenities

1 ~~different~~ not understood

1 Green space and landscape

2 Neighborhood gathering and activity space

but just natural, picnic tables, overlooks.
simple

___ Public art

Comments: No noise generation please this is in neighborhood contiguous to Regents Park.

Sweetwater Greenway Loop Trail Alignment Project

Please answer the questions below.

Thank you for thinking on this
I can't make a quick call

Would you like to see the Sweetwater Greenway Loop Trail as a:



☐ **Widened sidewalk**
NE Blvd remains two-way from University Ave to NE 5th Ave

OR





☐ **Separate shared use path**
NE Blvd becomes one-way from University Ave to NE 5th Ave

Map Key



If you selected **Separate shared use path**, which of the following would you prefer?

☐ **Keep** some on-street parking, even if that means no buffer between the shared use path and the travel lane

☐ **Remove** some on-street parking to have a buffer between the shared use path and travel lane

Thelma Boltin Trailhead & Sweetwater Greenway Loop Trail Alignment Project

Please answer the question below.

Any additional feedback?

Please keep this page to stay engaged with the project. Return the rest of the worksheet to staff.

Thelma Boltin Trailhead & Sweetwater Greenway Loop Trail Alignment Project Information

Project Website: GainesvilleFL.gov/thelmaboltin

WSPP Project Manager: Rachel Mandell - 352-393-8544 - MandellRC@GainesvilleFL.gov

Trail head suggest a trail
node on trail



Thelma Boltin Trailhead Project

Please circle elements you like and cross out the elements you do not like with an 'X'. Provide additional feedback below.

Example A



- HERITAGE TREE
- WASTE RECEPTACLE
- ON-SITE PARKING
- PAVILION
- SHUFFLEBOARD
- SCULPTURES/ART
- CHESS TABLES
- UPDATED HISTORICAL MARKER
- NATURAL SLOPING CREEK EDGE
- SHARED USE PATH 'WEST'
- PICNIC BENCH

ABSOLUTELY NECESSARY FOR A.D.A. COMPLIANCE

Do you have any additional comments about Example A?

1. WHERE ARE THE RESTROOMS
3. ON STREET PARKG GOOD - ADA COMPLIANT
3. CAN THERE BE AN OUTLINE OF THE AREA OF THE FORMER STAGE WHERE LOCAL BANDS WHO BECAME FAMOUS ONCE PLAYED

Example B

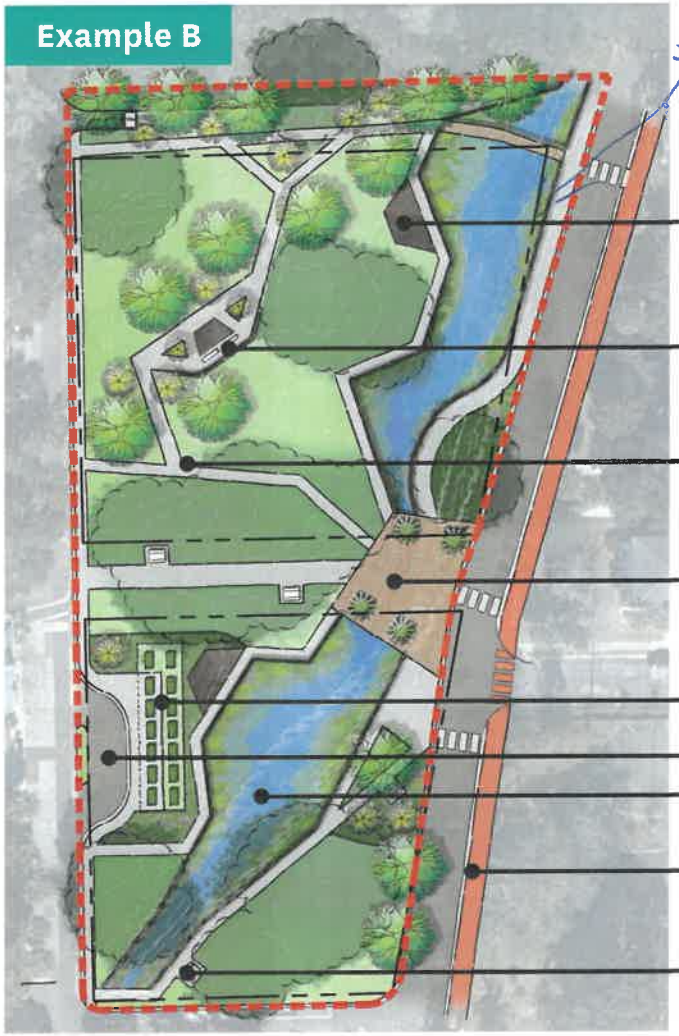

- OVERLOOK
- SMALL PLATFORM WITH SEATING
- ORIGINAL HISTORICAL MARKER
- PLAZA WITH TRAILHEAD SIGNAGE
- COMMUNITY GARDEN
- DROP-OFF
- CREEK
- SHARED USE PATH 'EAST'
- BENCH

Ø PARKG = * NOT A.D.A. COMPLIANT

Do you have any additional comments about Example B?

WHERE ARE THE RESTROOMS

Ø ON SITE PARKG = Ø ADA COMPLIANT

Thelma Boltin Trailhead Project

Please check all of the creekside amenities you would like to see in the park.

These images illustrate different examples of a Natural Sloping Creek Edge





☐ Natural Sloping Creek Edge

These images illustrate different examples of a Boardwalk





☐ Boardwalk

Thelma Boltin Trailhead Project

Please check all of the creekside amenities you would like to see in the park.

These images illustrate different examples of an Overlook







☐ Overlook

These images illustrate different examples of a Plaza







☐ Plaza

Thelma Boltin Trailhead Project

Please check all of the activities you would like included in the park.



☐ Shuffleboard



☐ Chess



☐ Gathering Space



☐ Ping-Pong



☐ Activity Space

☐ Other amenities you would like included in the park.

Thelma Boltin Trailhead Project

Please check all of the elements you would like to see included in the park.

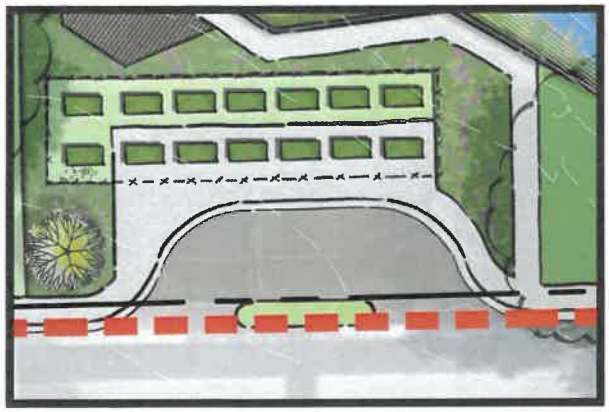

☐ Vehicular drop off

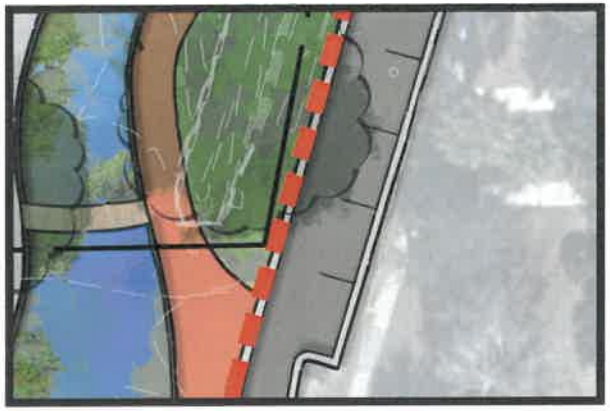

☐ On-street parking



☑ On-site parking



☐ Remove vehicular access through the center of the site on NE 2nd Ave



☐ Retain vehicular access through the center of the site on NE 2nd Ave



Map Key

Thelma Boltin Trailhead Project

Please answer the question below.

How can we commemorate the former Thelma Boltin Center?





☐ Platform or performance area at former Thelma Boltin Center auditorium room





☐ Outline of former building footprint with commemorative signage

Thelma Boltin Trailhead Project

Please answer the questions below.

Rank the following park characteristics from 1 to 5, with 1 being the most important to you and 5 being the least important.

2 Convenient and available parking

___ Recreational amenities

4 Green space and landscape

3 Neighborhood gathering and activity space

___ Public art

1 HISTORIC RECOGNITION OF BOLTON CENTERS HISTORICAL AND MUSICAL SIGNIFICANCE

Comments:

Sweetwater Greenway Loop Trail Alignment Project

Please answer the questions below.

Would you like to see the Sweetwater Greenway Loop Trail as a:



☐ **Widened sidewalk**
NE Blvd remains two-way from University Ave to NE 5th Ave

OR





☐ **Separate shared use path**
NE Blvd becomes one-way from University Ave to NE 5th Ave

Map Key



If you selected **Separate shared use path**, which of the following would you prefer?

☐ **Keep** some on-street parking, even if that means no buffer between the shared use path and the travel lane

☐ **Remove** some on-street parking to have a buffer between the shared use path and travel lane

Thelma Boltin Trailhead & Sweetwater Greenway Loop Trail Alignment Project

Please answer the question below.

Any additional feedback?

Thelma Boltin Trailhead Project

Please circle elements you like and cross out the elements you do not like with an 'X'. Provide additional feedback below.

Example A



Do you have any additional comments about Example A?

It seems too bad to lose our natural and recreational spaces for more water storage

Example B

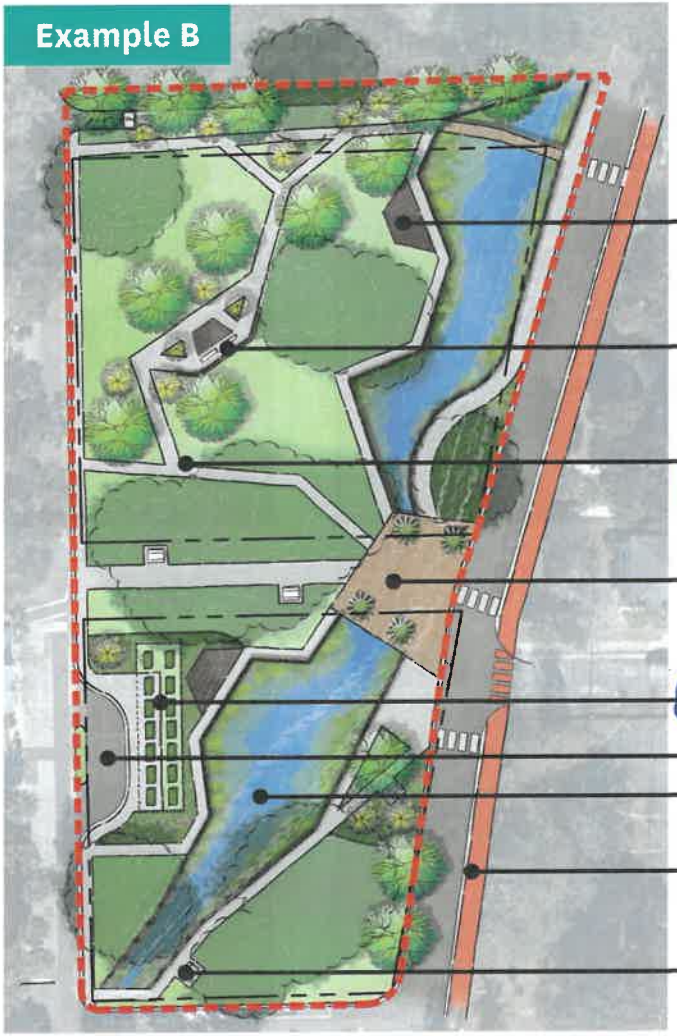

Do you have any additional comments about Example B?

Stormwater projects north of the site 25 years ago already addressed many of these issues

Thelma Boltin Trailhead Project

Please check all of the creekside amenities you would like to see in the park.

These images illustrate different examples of a Natural Sloping Creek Edge







☐ Natural Sloping Creek Edge

There is not space

These images illustrate different examples of a Boardwalk







☑ Boardwalk

✓

Thelma Boltin Trailhead Project

Please check all of the creekside amenities you would like to see in the park.

These images illustrate different examples of an Overlook







☐ Overlook

These images illustrate different examples of a Plaza







☐ Plaza

Thelma Boltin Trailhead Project

Please check all of the activities you would like included in the park.



☑ Shuffleboard



☑ Chess Disney resorts have large plastic game pieces onsite



☐ Gathering Space



☐ Ping-Pong



☐ Activity Space

☐ Other amenities you would like included in the park.

Thelma Boltin Trailhead Project

Please check all of the elements you would like to see included in the park.



☐ Vehicular drop off

Not good use of limited space

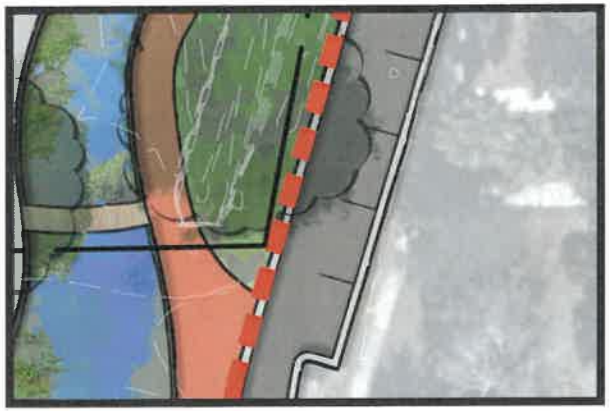

☐ On-street parking



☑ On-site parking



☑ Remove vehicular access through the center of the site on NE 2nd Ave

If it doesn't involve too much permitting costs



☐ Retain vehicular access through the center of the site on NE 2nd Ave

please keep the live oaks along road



Map Key

Thelma Boltin Trailhead Project

Please answer the question below.

How can we commemorate the former Thelma Boltin Center?





☐ Platform or performance area at former Thelma Boltin Center auditorium room





☑ Outline of former building footprint with commemorative signage

Thelma Boltin Trailhead Project

Please answer the questions below.

Rank the following park characteristics from 1 to 5, with 1 being the most important to you and 5 being the least important.

5 Convenient and available parking

3 Recreational amenities

1 Green space and landscape

2 Neighborhood gathering and activity space

4 Public art

Comments: Another option!
Leave site as it is
Repave sidewalks or roads as needed
Put back original historical marker
Add other historical exhibits
Don't provide stormwater for new development on city's expense

Please answer the questions below.

Connect and fix existing sidewalks
Keep current sidewalk width

Would you like to see the Sweetwater Greenway Loop Trail as a:



☐ **Widened sidewalk**
NE Blvd remains two-way from University Ave to NE 5th Ave

OR





☐ **Separate shared use path**
NE Blvd becomes one-way from University Ave to NE 5th Ave

Map Key



If you selected **Separate shared use path**, which of the following would you prefer?

☐ **Keep** some on-street parking, even if that means no buffer between the shared use path and the travel lane

☐ **Remove** some on-street parking to have a buffer between the shared use path and travel lane

Thelma Boltin Trailhead & Sweetwater Greenway Loop Trail Alignment Project

Please answer the question below.

Any additional feedback?

The Thelma Boltin center should never have been demolished
If needed a new roof & AC, not hundreds of thousands spent on consultants
who primarily build new buildings.
From the outset it appeared the city staff planned to demolish TBC
This project appears to be building stormwater to provide infrastructure
for new development where TBC was.

Thelma Boltin Trailhead Project

Please circle elements you like and cross out the elements you do not like with an 'X'. Provide additional feedback below.

Example A



Do you have any additional comments about Example A?

use original marker - updates can be placed on a plaque next to it. Put the marker where it used to be

Example B

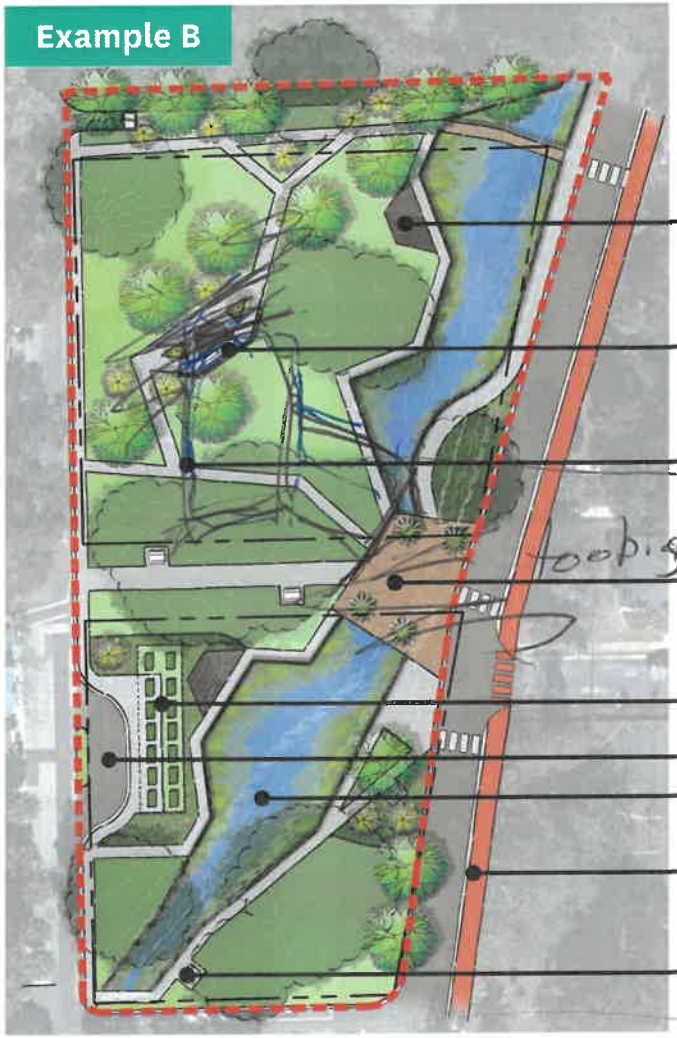

Do you have any additional comments about Example B?

outline the building with brick
put a walking path in it with
kiosks.

Thelma Boltin Trailhead Project

Please check all of the creekside amenities you would like to see in the park.

These images illustrate different examples of a Natural Sloping Creek Edge





best



☐ Natural Sloping Creek Edge

These images illustrate different examples of a Boardwalk







best

☐ Boardwalk

Thelma Boltin Trailhead Project

Please check all of the creekside amenities you would like to see in the park.

These images illustrate different examples of an Overlook

none







☐ Overlook

These images illustrate different examples of a Plaza

none







☐ Plaza

Thelma Boltin Trailhead Project

Please check all of the activities you would like included in the park.



☑ Shuffleboard yes definately



☐ Chess OK



☐ ~~Gathering Space~~ no



☐ Ping-Pong



☑ Activity Space OK

Specifically where the stage use to be in the building

☐ Other amenities you would like included in the park.

Thelma Boltin Trailhead Project

Please check all of the elements you would like to see included in the park.

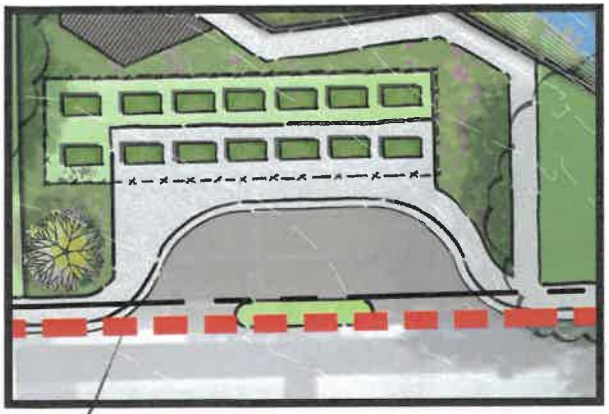

☑ Vehicular drop off

This should be the trail head

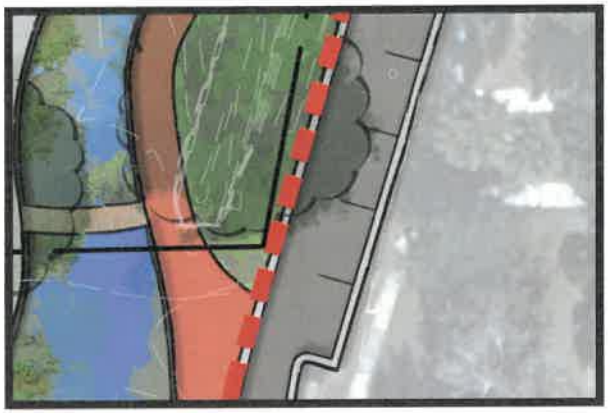

☐ On-street parking

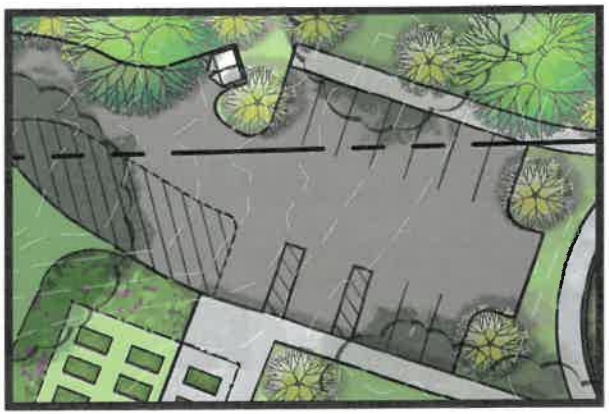

☐ On-site parking ok



☐ Remove vehicular access through the center of the site on NE 2nd Ave



☑ Retain vehicular access through the center of the site on NE 2nd Ave



Map Key

Should be one way for vehicles + bikes Can be one way from west

Thelma Boltin Trailhead Project

Please answer the question below.

How can we commemorate the former Thelma Boltin Center?





☑ Platform or performance area at former Thelma Boltin Center auditorium room

this should be on the site of the original stage

leave the present landscaping in place since it was at the perimeter of the stage





☑ Outline of former building footprint with commemorative signage

yes definitely

Thelma Boltin Trailhead Project

Please answer the questions below.

Rank the following park characteristics from 1 to 5, with 1 being the most important to you and 5 being the least important.

___ Convenient and available parking

___ Recreational amenities

6K Green space and landscape

___ Neighborhood gathering and activity space

___ Public art

1 outlining the building
2 putting kiosks at significant points of the entry ways
3 put shuffleboard back in place
4) put fireplace back
5) put ~~[illegible]~~ marker back in its original location
6) put name of building sign at parking of east wing

Comments:

Please answer the questions below.

Would you like to see the Sweetwater Greenway Loop Trail as a:



☑ **Widened sidewalk**
NE Blvd remains two-way from University Ave to NE 5th Ave

OR





☐ **Separate shared use path**
NE Blvd becomes one-way from University Ave to NE 5th Ave

Map Key



If you selected **Separate shared use path**, which of the following would you prefer?

☐ **Keep** some on-street parking, even if that means no buffer between the shared use path and the travel lane

☑ **Remove** some on-street parking to have a buffer between the shared use path and travel lane

Thelma Boltin Trailhead & Sweetwater Greenway Loop Trail Alignment Project

Please answer the question below.

Any additional feedback? See Concept C as developed by the Friends of The Thelma Boltin Garden

Please keep this page to stay engaged with the project. Return the rest of the worksheet to staff.

Thelma Boltin Trailhead & Sweetwater Greenway Loop Trail Alignment Project Information

Project Website: GainesvilleFL.gov/thelmaboltin

WSPP Project Manager: Rachel Mandell - 352-393-8544 - MandellRC@GainesvilleFL.gov

Thelma Boltin Trailhead Project

Please circle elements you like and cross out the elements you do not like with an 'X'. Provide additional feedback below.

creek looks more natural

Example A



- HERITAGE TREE
- WASTE RECEPTACLE
- ON-SITE PARKING — maybe
- PAVILION
- SHUFFLEBOARD
- SCULPTURES/ART ?
- CHESS TABLES
- UPDATED HISTORICAL MARKER
- NATURAL SLOPING CREEK EDGE
- SHARED USE PATH 'WEST'
- PICNIC BENCH

maintenance is an issue for art

Example B

too unnatural & angular



- OVERLOOK ?
- SMALL PLATFORM WITH SEATING ?
- ORIGINAL HISTORICAL MARKER
- PLAZA WITH TRAILHEAD SIGNAGE
- COMMUNITY GARDEN
- DROP-OFF
- CREEK
- SHARED USE PATH 'EAST'
- BENCH

Do you have any additional comments about Example A?

Don't need a Pavilion w/ Bo Diddley & Depot Park used for performances

Do you have any additional comments about Example B?

Other than the angular creek I prefer this plan for its simplicity

Thelma Boltin Trailhead Project

Please check all of the creekside amenities you would like to see in the park.

These images illustrate different examples of a Natural Sloping Creek Edge





☑ Natural Sloping Creek Edge

if feasible w/ small amount of space

These images illustrate different examples of a Boardwalk





☐ Boardwalk

not really necessary

Thelma Boltin Trailhead Project

Please check all of the creekside amenities you would like to see in the park.

These images illustrate different examples of an Overlook







☐ Overlook no not needed in this small park

These images illustrate different examples of a Plaza







☐ Plaza no I prefer grass to pavement

Thelma Boltin Trailhead Project

Please check all of the activities you would like included in the park.



☐ Shuffleboard no



☐ Chess no



☐ Gathering Space no



☐ Ping-Pong no



☐ Activity Space maybe if very simple & easy to maintain

I prefer to keep it simple & easy to maintain Roger Park is a nice example

☐ Other amenities you would like included in the park.

Thelma Boltin Trailhead Project

Please check all of the elements you would like to see included in the park.

Neighborhood is quiet
Relatively easy to drop someone off from street

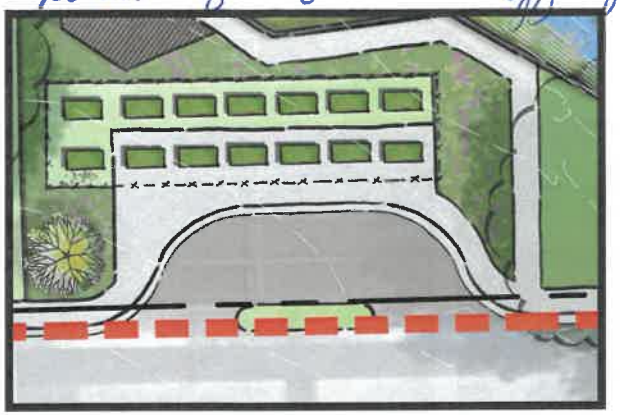

☐ Vehicular drop off

maybe - may not really need it

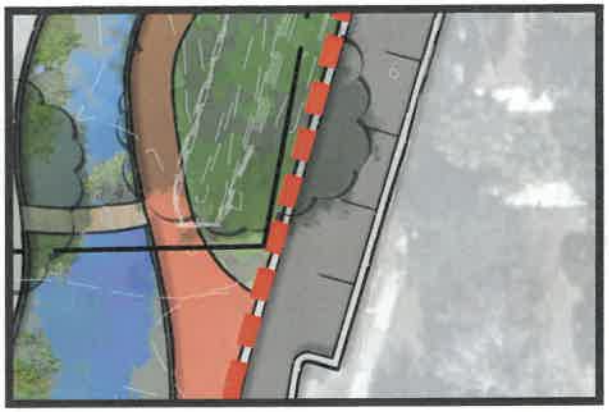

☐ On-street parking

not if it means trail + traffic are not separated ?



☐ On-site parking

? prob a little is good



☑ Remove vehicular access through the center of the site on NE 2nd Ave



☐ Retain vehicular access through the center of the site on NE 2nd Ave



Map Key

Thelma Boltin Trailhead Project

Please answer the question below.

How can we commemorate the former Thelma Boltin Center?





☐ Platform or performance area at former Thelma Boltin Center auditorium room

who would program it?

No duplicates performance spaces in nearby parks also requires more maintenance





☐ Outline of former building footprint with commemorative signage

no requires upkeep & unnecessarily complicated I really dislike this idea

I think signage is enough for commemorating the site

Thelma Boltin Trailhead Project

Please answer the questions below.

Rank the following park characteristics from 1 to 5, with 1 being the most important to you and 5 being the least important.

3 Convenient and available parking a small amount

5 Recreational amenities not needed — just to support walking, biking, connecting w/ nature are enough

1 Green space and landscape

2 Neighborhood gathering and activity space — just natural space w/ benches picnic tables

4 Public art I think it invites neglect + decay unless really simple. Is there budget for annual cleaning, warding etc.? Lighting etc.?

Comments:

Public art could be pavers benches other practical features designed by artist

Please answer the questions below.

Would you like to see the Sweetwater Greenway Loop Trail as a:



☐ **Widened sidewalk**
NE Blvd remains two-way from University Ave to NE 5th Ave

OR





☑ **Separate shared use path**
NE Blvd becomes one-way from University Ave to NE 5th Ave

* best select

Safer

Map Key



If you selected **Separate shared use path**, which of the following would you prefer?

☐ **Keep** some on-street parking, even if that means no buffer between the shared use path and the travel lane

☑ **Remove** some on-street parking to have a buffer between the shared use path and travel lane

Thelma Boltin Trailhead & Sweetwater Greenway Loop Trail Alignment Project

Please answer the question below.

Any additional feedback?

I think we should have benches, maybe a few picnic tables
Enough trash receptacles ; bike racks ; lighting for security restrooms
Signage about history of site + trail itself
Trees + grass — easy to mow and keep neat

I would not recommend sculpture
it is very expensive + requires regular maintenance + conservation

Not Performance space
— has to be programmed
— needs maintenance
— noise for a quiet neighborhood

Thelma Boltin Trailhead Project

Please circle elements you like and cross out the elements you do not like with an 'X'. Provide additional feedback below.

Example A

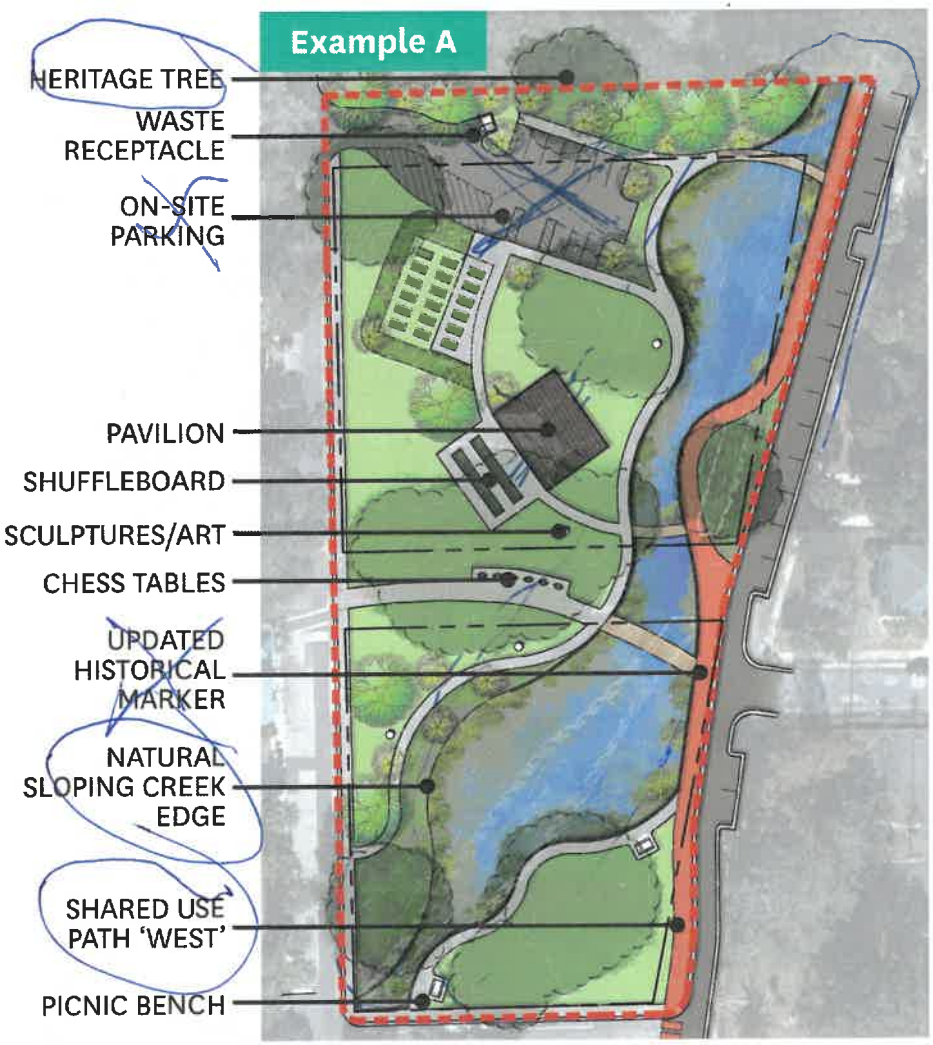

Do you have any additional comments about Example A?

Example B

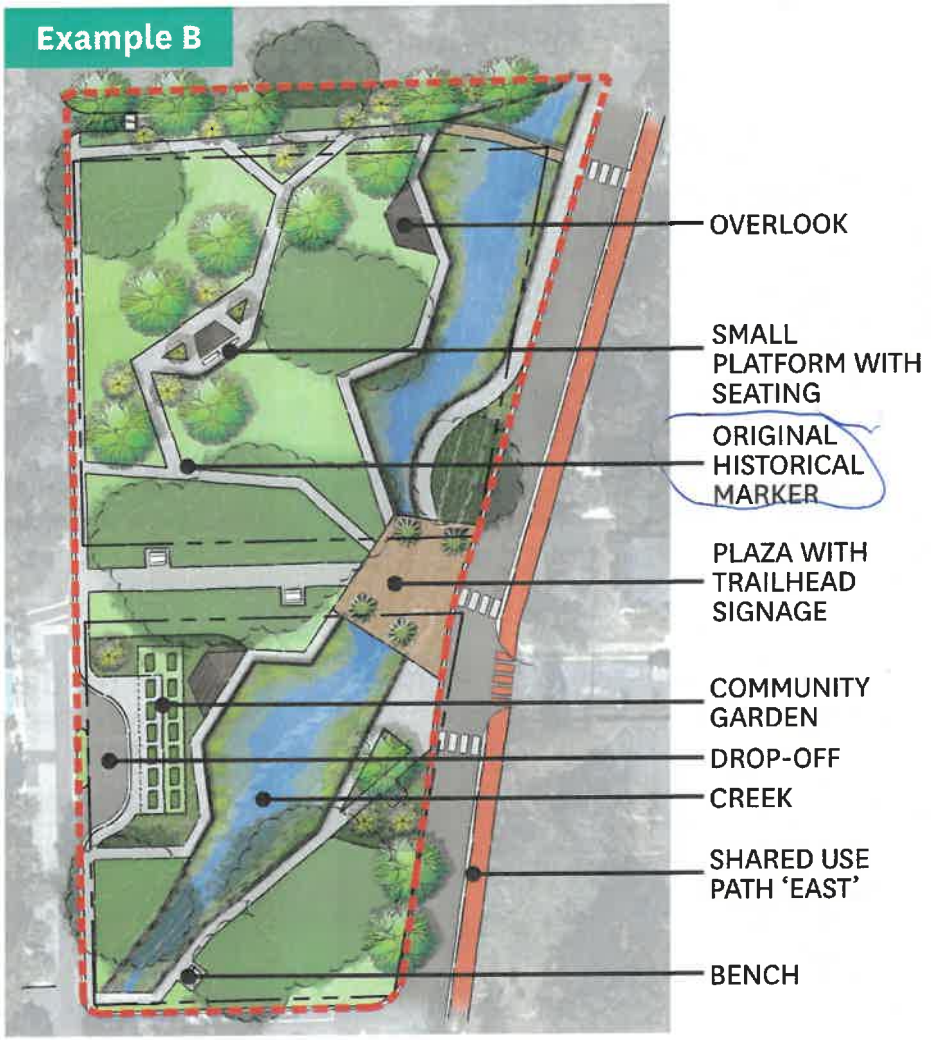

Do you have any additional comments about Example B?

Thelma Boltin Trailhead Project

Please check all of the creekside amenities you would like to see in the park.

These images illustrate different examples of a Natural Sloping Creek Edge







☑ Natural Sloping Creek Edge

These images illustrate different examples of a Boardwalk







☐ Boardwalk

Thelma Boltin Trailhead Project

Please check all of the creekside amenities you would like to see in the park.

These images illustrate different examples of an Overlook







☑ Overlook

These images illustrate different examples of a Plaza







☐ Plaza

Thelma Boltin Trailhead Project

Please check all of the activities you would like included in the park.



☒ Shuffleboard



☒ Chess



☑ Gathering Space



☒ Ping-Pong



☑ Activity Space

☐ Other amenities you would like included in the park.

Thelma Boltin Trailhead Project

Please check all of the elements you would like to see included in the park.

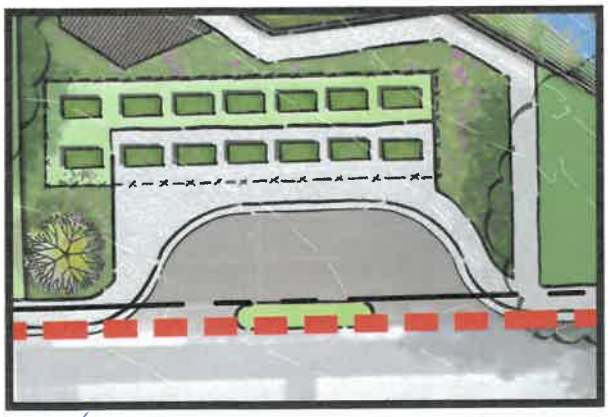

☑ Vehicular drop off

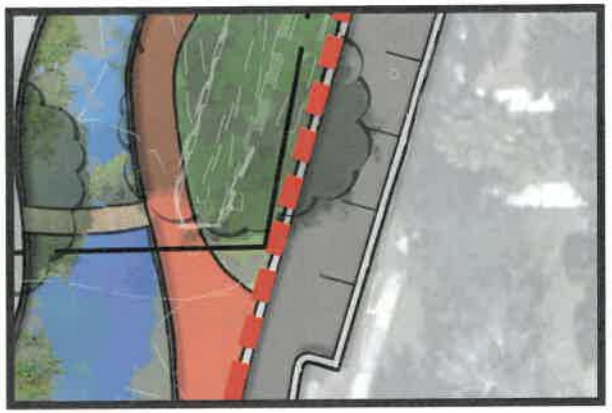

☐ On-street parking



☐ On-site parking



☑ Remove vehicular access through the center of the site on NE 2nd Ave



☐ Retain vehicular access through the center of the site on NE 2nd Ave



Map Key

Thelma Boltin Trailhead Project

Please answer the question below.

How can we commemorate the former Thelma Boltin Center?





☑ Platform or performance area at former Thelma Boltin Center auditorium room





☐ Outline of former building footprint with commemorative signage

– But agree with whatever Melanie Barr supports

Thelma Boltin Trailhead Project

Please answer the questions below.

Rank the following park characteristics from 1 to 5, with 1 being the most important to you and 5 being the least important.

___ Convenient and available parking

___ Recreational amenities

1 Green space and landscape

2 Neighborhood gathering and activity space

4 Public art

3 Historic marker

Comments:

5 Rest area for trail
(need public bathrooms)

Please answer the questions below.

Would you like to see the Sweetwater Greenway Loop Trail as a:



☐ **Widened sidewalk**
NE Blvd remains two-way from University Ave to NE 5th Ave

OR





☐ **Separate shared use path**
NE Blvd becomes one-way from University Ave to NE 5th Ave

Map Key



If you selected **Separate shared use path**, which of the following would you prefer?

☐ **Keep** some on-street parking, even if that means no buffer between the shared use path and the travel lane

☑ **Remove** some on-street parking to have a buffer between the shared use path and travel lane

Thelma Boltin Trailhead & Sweetwater Greenway Loop Trail Alignment Project

Please answer the question below.

Any additional feedback?

Need more permanent signage regarding the dance hall and music history of the site.

Plan for the future extension of the trail/greenway loop south of E. University Avenue to Depot Park

Thelma Boltin Trailhead Project

Please circle elements you like and cross out the elements you do not like with an 'X'. Provide additional feedback below.

Example A

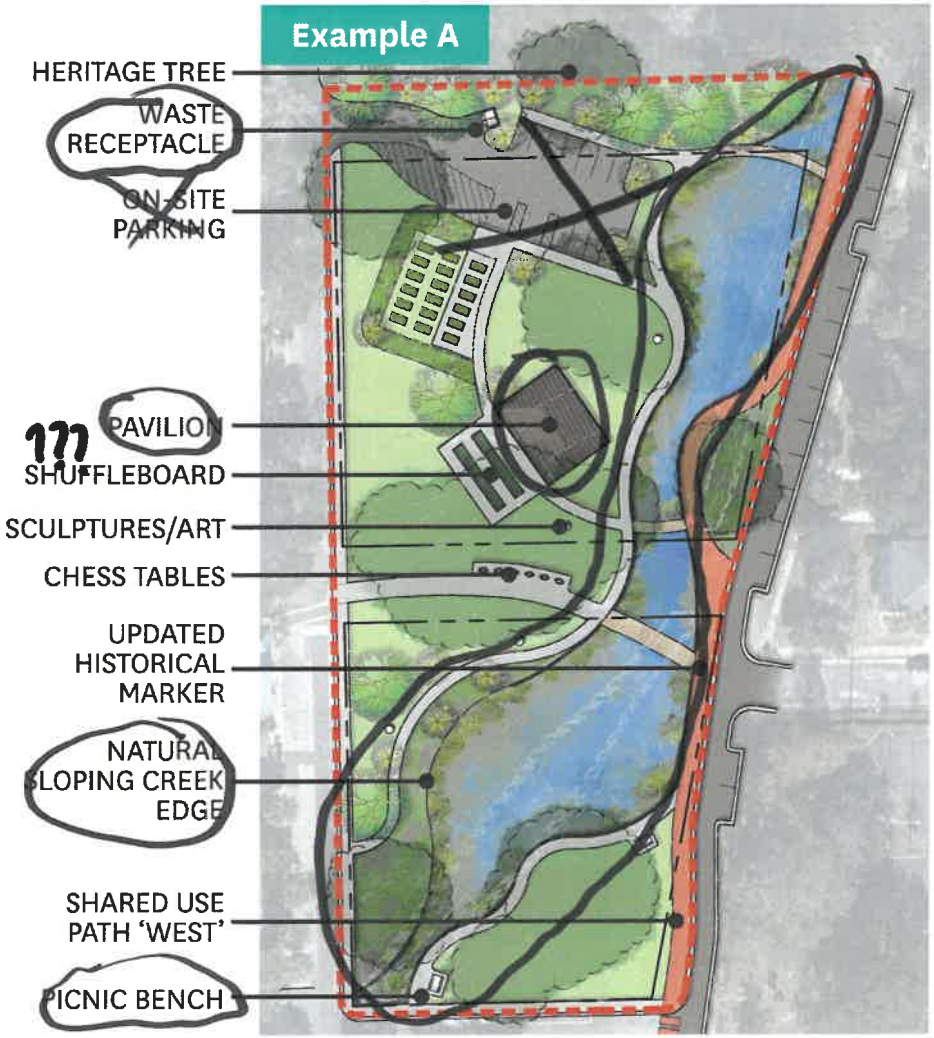

Do you have any additional comments about Example A?

looks beautiful, but would have for more space for a community garden without a parking lot

I love the natural feel of the shape of the creek

Example B

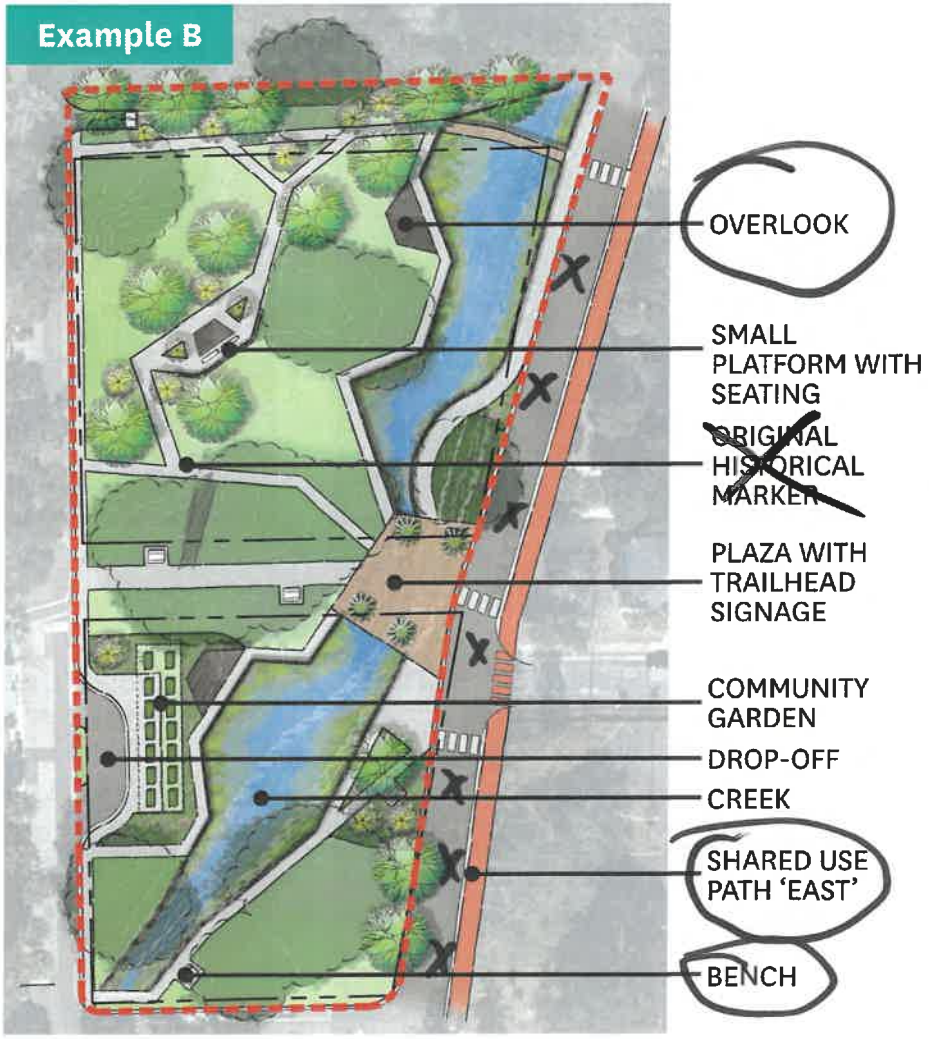

Do you have any additional comments about Example B?

The creek would be nicer if it were less blocky. Also, the trails are rather separated, would be far nicer if they were interconnected

Thelma Boltin Trailhead Project

Please check all of the creekside amenities you would like to see in the park.

These images illustrate different examples of a Natural Sloping Creek Edge





☑ Natural Sloping Creek Edge

These images illustrate different examples of a Boardwalk





☑ Boardwalk

Thelma Boltin Trailhead Project

Please check all of the creekside amenities you would like to see in the park.

These images illustrate different examples of an Overlook





the concrete in this is kinda ugly



☑ Overlook

These images illustrate different examples of a Plaza







☑ Plaza

Thelma Boltin Trailhead Project

Please check all of the activities you would like included in the park.

what is shuffle board?



☐ Shuffleboard



☐ Chess I feel like people can bring chess to play at any table with seats



☑ Gathering Space



☐ Ping-Pong



☑ Activity Space

It would be nice to have a restroom on site, as well as water fountains

☐ Other amenities you would like included in the park.

Thelma Boltin Trailhead Project

Please check all of the elements you would like to see included in the park.

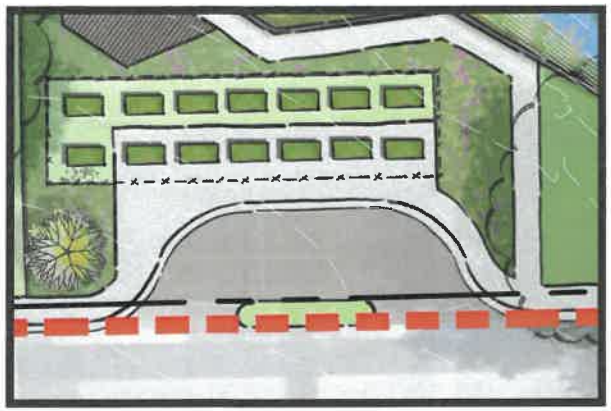

☐ Vehicular drop off

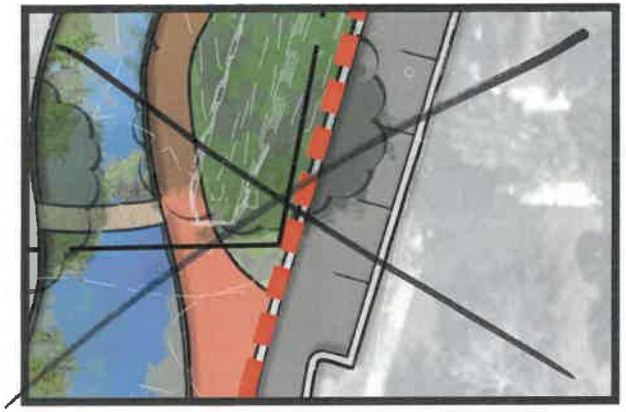

☐ On-street parking



☐ On-site parking



☑ Remove vehicular access through the center of the site on NE 2nd Ave



☐ Retain vehicular access through the center of the site on NE 2nd Ave



Map Key

☑ bike trail in place of 2nd Ave

Thelma Boltin Trailhead Project

Please answer the question below.

How can we commemorate the former Thelma Boltin Center?





☑ Platform or performance area at former Thelma Boltin Center auditorium room





☐ Outline of former building footprint with commemorative signage

Thelma Boltin Trailhead Project

Please answer the questions below.

Rank the following park characteristics from 1 to 5, with 1 being the most important to you and 5 being the least important.

10 Convenient and available parking

2 Recreational amenities 1 bike racks

1 Green space and landscape

3 Neighborhood gathering and activity space

4 Public art

Comments:

I would strongly prefer we do not waste our valuable space on car parking

Please answer the questions below.

Would you like to see the Sweetwater Greenway Loop Trail as a:



☐ **Widened sidewalk**
NE Blvd remains two-way from University Ave to NE 5th Ave

OR





☑ **Separate shared use path**
NE Blvd becomes one-way from University Ave to NE 5th Ave

Map Key



If you selected **Separate shared use path**, which of the following would you prefer?

☐ **Keep** some on-street parking, even if that means no buffer between the shared use path and the travel lane

☑ **Remove** ~~some~~ all on-street parking to have a buffer between the shared use path and travel lane

Can we remove the street?

Thelma Boltin Trailhead & Sweetwater Greenway Loop Trail Alignment Project

Please answer the question below.

Any additional feedback?

Please keep this page to stay engaged with the project. Return the rest of the worksheet to staff.

Thelma Boltin Trailhead & Sweetwater Greenway Loop Trail Alignment Project Information

Project Website: GainesvilleFL.gov/thelmaboltin

WSPP Project Manager: Rachel Mandell - 352-393-8544 - MandellRC@GainesvilleFL.gov

my writing is awful, if you need me to clarify, send me a snapshot and my translate!

Thelma Boltin Trailhead Project

Please circle elements you like and cross out the elements you do not like with an 'X'. Provide additional feedback below.

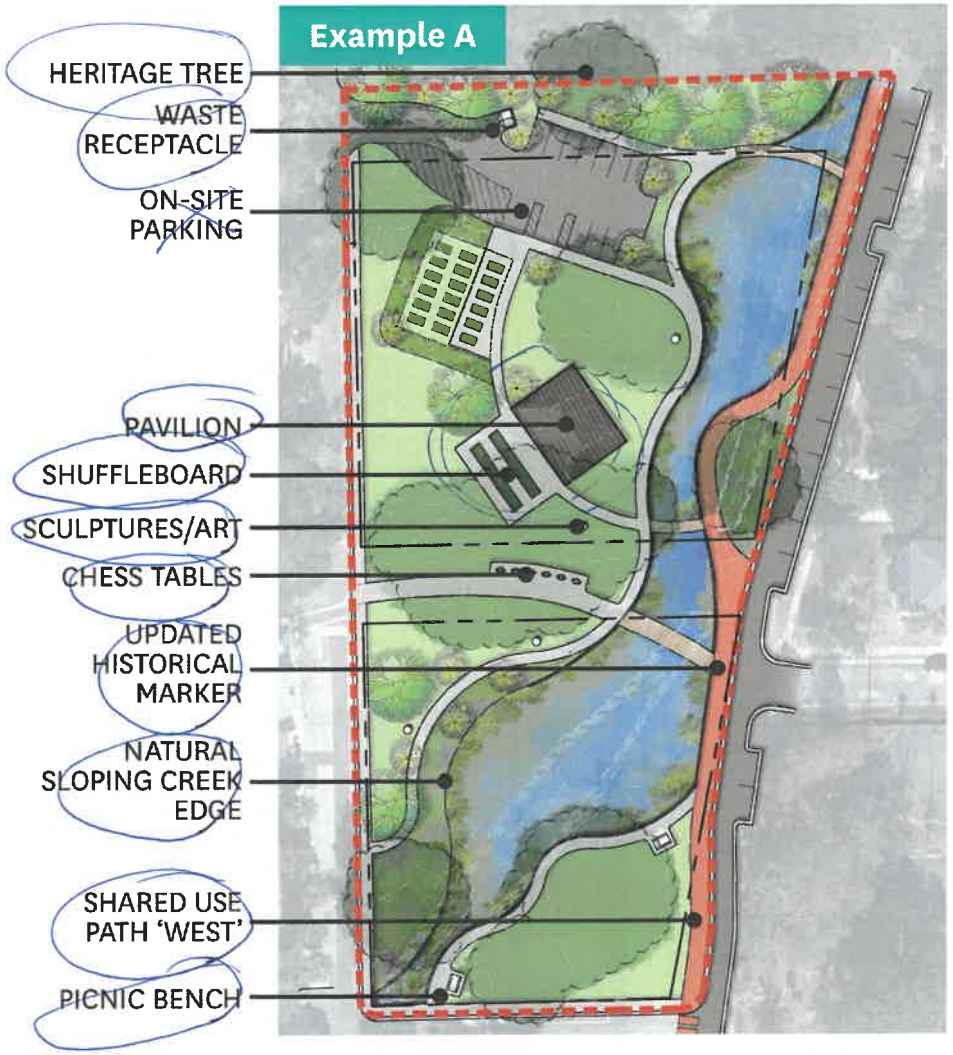

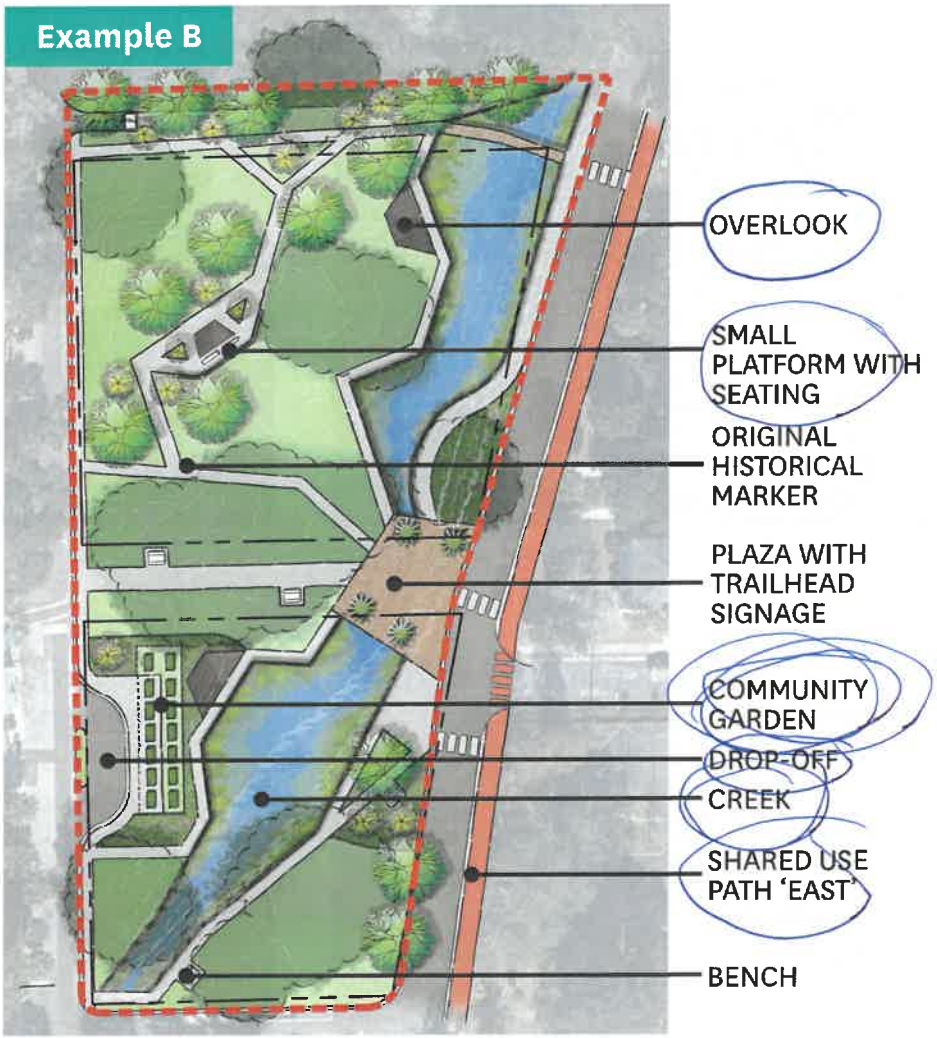

datamonkey@gmail.com (Sadie)

Do you have any additional comments about Example A?

Doesn't need on-site parking, but I get it, if it is the trailhead - how to prevent long-term parkers?

Do you have any additional comments about Example B?

It should really be a boulevard - people and bikes and trees, so I'm team NoRoad, but a small one-lane with annoying bumps is probably what we will have.

Thelma Boltin Trailhead Project

Please check all of the creekside amenities you would like to see in the park.

These images illustrate different examples of a Natural Sloping Creek Edge





☑ Natural Sloping Creek Edge

These images illustrate different examples of a Boardwalk





☑ Boardwalk

Thelma Boltin Trailhead Project

Please check all of the creekside amenities you would like to see in the park.

These images illustrate different examples of an Overlook







☐ Overlook

These images illustrate different examples of a Plaza







☐ Plaza

Thelma Boltin Trailhead Project

Please check all of the activities you would like included in the park.



☐ Shuffleboard



☒ Chess



☐ Gathering Space



☒ Ping-Pong



☒ Activity Space

Benches

Bike racks - lots!

Nature & history signage

Dog poop bags & bin (gross, but necessary)

☐ Other amenities you would like included in the park.

Thelma Boltin Trailhead Project

Please check all of the elements you would like to see included in the park.



[X] Vehicular drop off

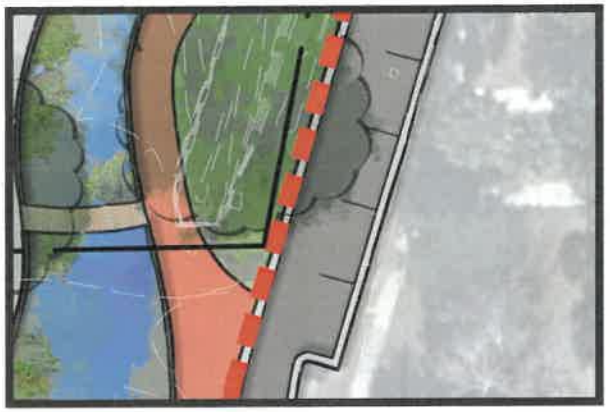

[ ] On-street parking NO!



[X] On-site parking ADA spots



[X] Remove vehicular access through the center of the site on NE 2nd Ave



[ ] Retain vehicular access through the center of the site on NE 2nd Ave



Map Key

Thelma Boltin Trailhead Project

Please answer the question below.

How can we commemorate the former Thelma Boltin Center?





☒ Platform or performance area at former Thelma Boltin Center auditorium room





☐ Outline of former building footprint with commemorative signage

Thelma Boltin Trailhead Project

Please answer the questions below.

Rank the following park characteristics from 1 to 5, with 1 being the most important to you and 5 being the least important.

5 Convenient and available parking

4 Recreational amenities

1 Green space and landscape

3 Neighborhood gathering and activity space

2 Public art

Comments:

Making it all more walkable and bike friendly will be awesome
(maybe figure out where bus stops are and have a website with that info)
Highlight the musical history in signage

Please answer the questions below.

Would you like to see the Sweetwater Greenway Loop Trail as a:



☐ **Widened sidewalk**
NE Blvd remains two-way from University Ave to NE 5th Ave

OR





☒ **Separate shared use path**
NE Blvd becomes one-way from University Ave to NE 5th Ave

Map Key



If you selected **Separate shared use path**, which of the following would you prefer?

☐ **Keep** some on-street parking, even if that means no buffer between the shared use path and the travel lane

☒ **Remove** some on-street parking to have a buffer between the shared use path and travel lane

Thelma Boltin Trailhead & Sweetwater Greenway Loop Trail Alignment Project

Please answer the question below.

Any additional feedback?

- Who do we need to ~~poster~~ contact to help move budget allocation?
Is this FDOT money?